

Monthly Crime Report

November 2025



November 2025 Crime Report

Purpose:

The purpose of this report is to provide an analysis of crime and other police activities that occurred in the City of Camrose in the month of November 2025. The information is captured through Police records management systems and daily stats collection.

Disclaimer:

Statistics gathered for this report are based on the best available information at the time of drafting and could be subject to change based on files being under investigation or being reported at a later date.

Completed by:



Barb Fowler
Crime Analyst

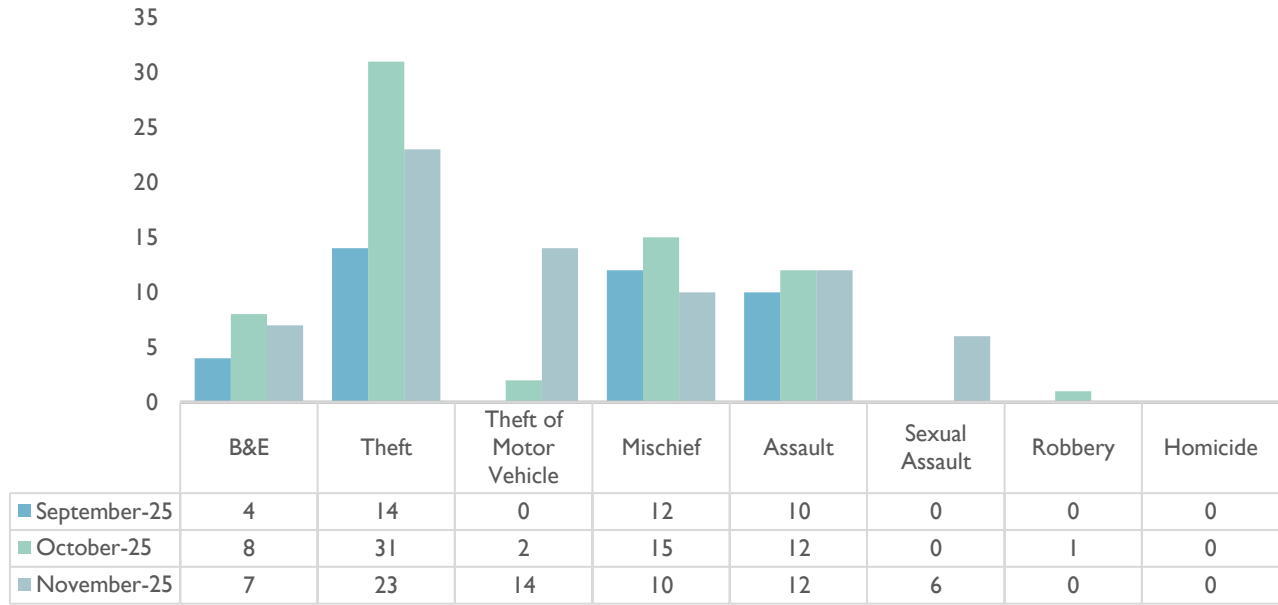


Scott Sveinbjornson
Sgt. I/C Major Crimes Unit

Eight Crime Indicators

November 2025

Number of Occurrences for these 8 Crime Types



January	46	February	51	March	95
April	71	May	94	June	99
July	87	August	93	September	40
October	69	November	72		

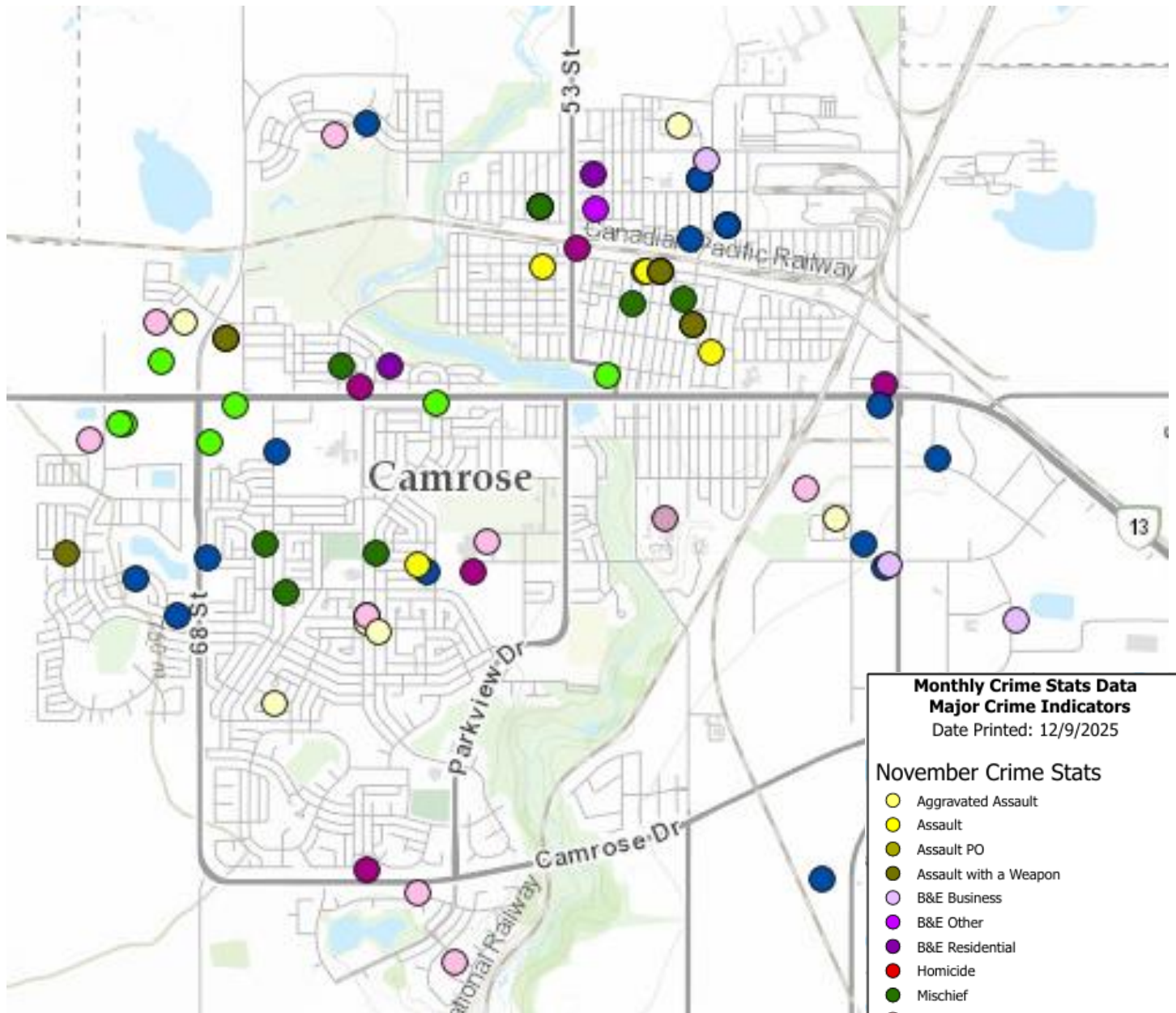
Crime Statistics Report Summary:

The eight crime indicators for November 2025 reflected a 4% increase (equivalent to three additional reported occurrences) when compared to September 2025. Overall, the November total was 11% higher than the five-year average for this month.

The sexual assault category experienced a marked increase in reported incidents. Case review determined that four occurrences were familial, one involved a co-worker, and the remaining file was initiated through a third-party disclosure, with victim declining to participate in the investigative process to date.

The theft of motor vehicle category also recorded a substantial increase in November 2025 when compared to September 2025. Reported occurrences were significantly above the five-year November average of six incidents. A detailed breakdown of the stolen vehicle occurrences is provided later in this report.

November 2025 Eight Crime Indicators Map

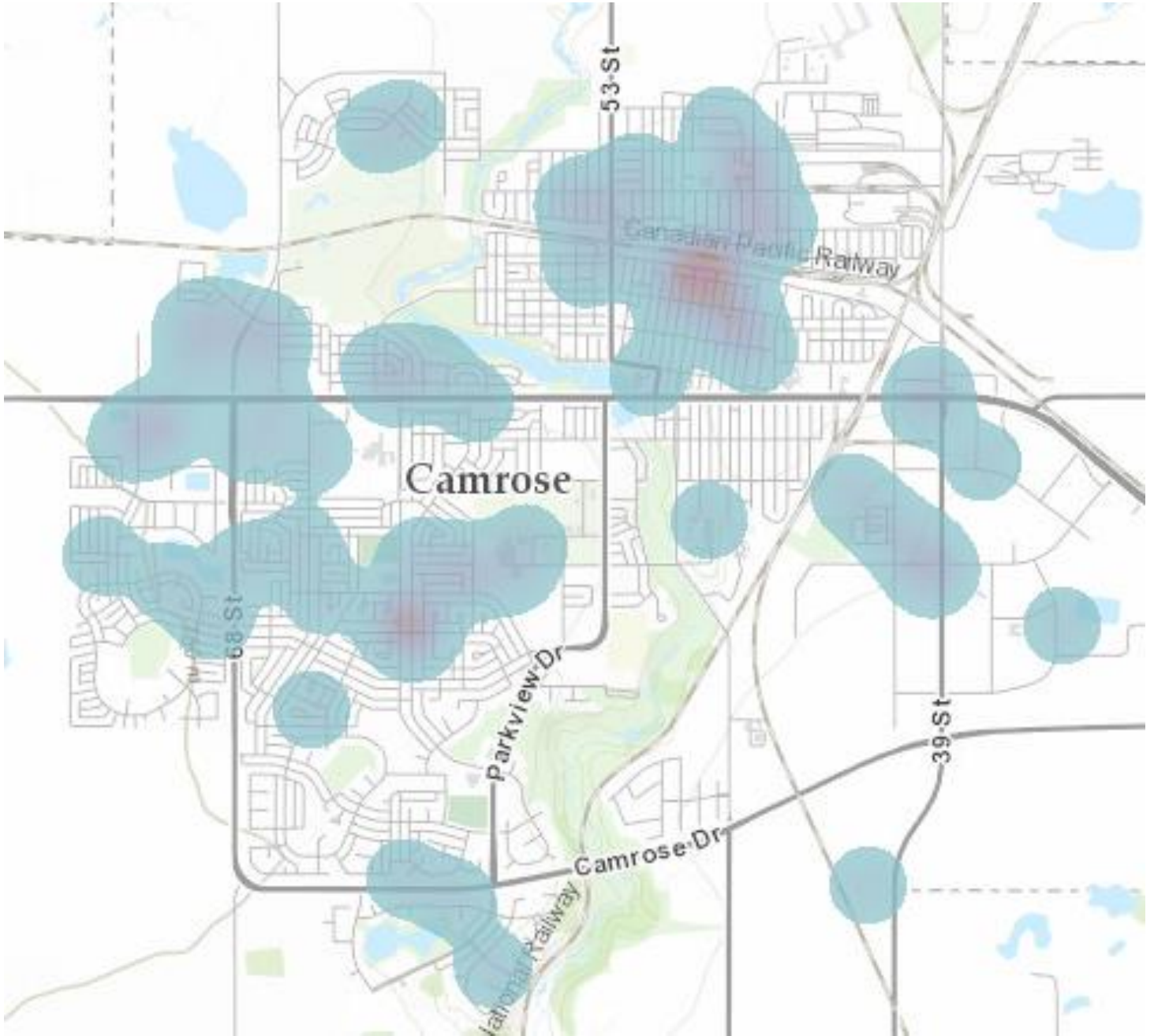


Monthly Crime Stats Data
Major Crime Indicators
Date Printed: 12/9/2025

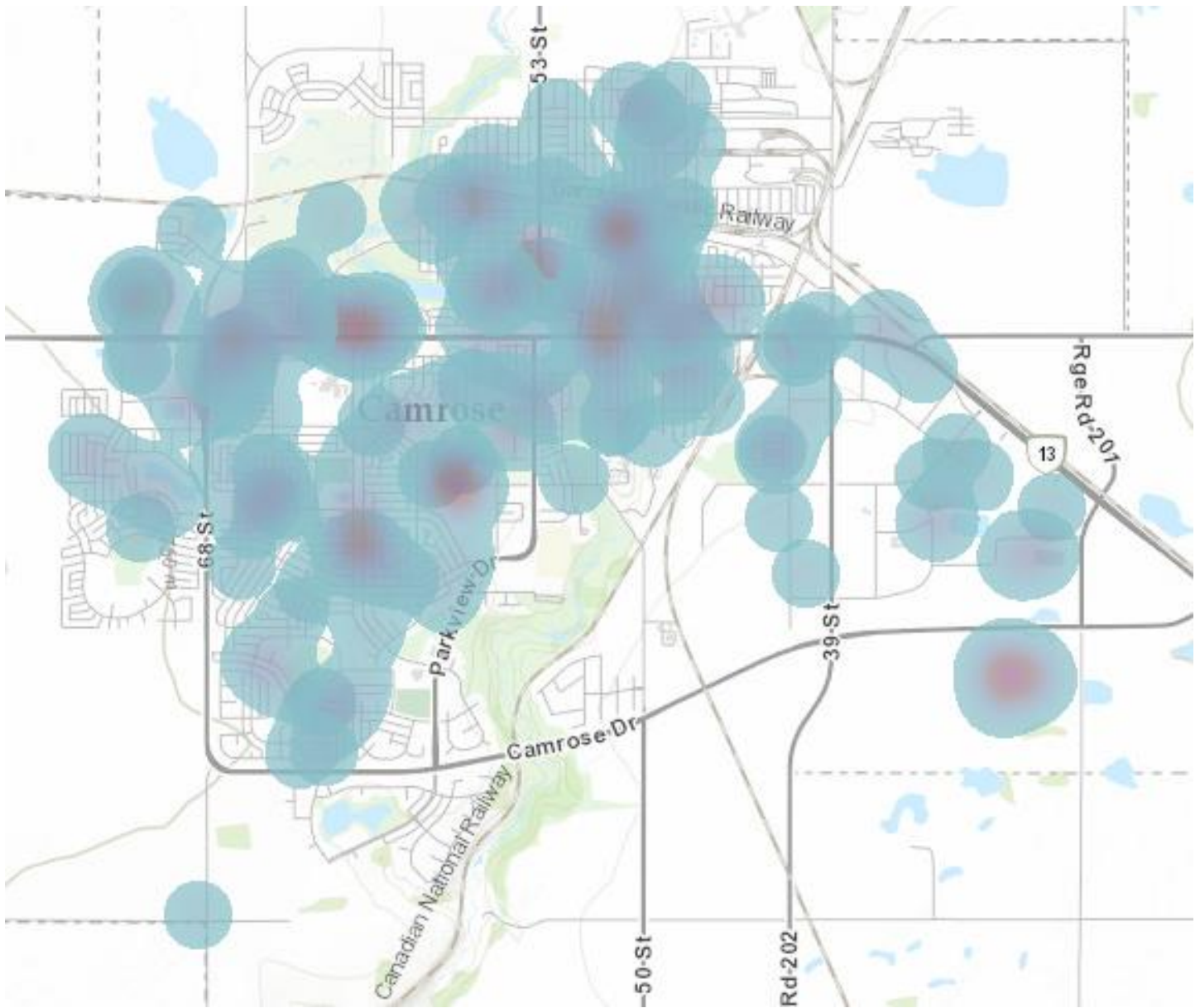
November Crime Stats

- Aggravated Assault
- Assault
- Assault PO
- Assault with a Weapon
- B&E Business
- B&E Other
- B&E Residential
- Homicide
- Mischief
- Robbery
- Sexual Assault
- Shoplifting
- Theft from MV
- Theft from Other
- Other Thefts Under \$5000
- Other Thefts Over \$5000
- Theft of Bicycle
- Theft of MV Car
- Theft of MV Other
- Theft of MV Truck

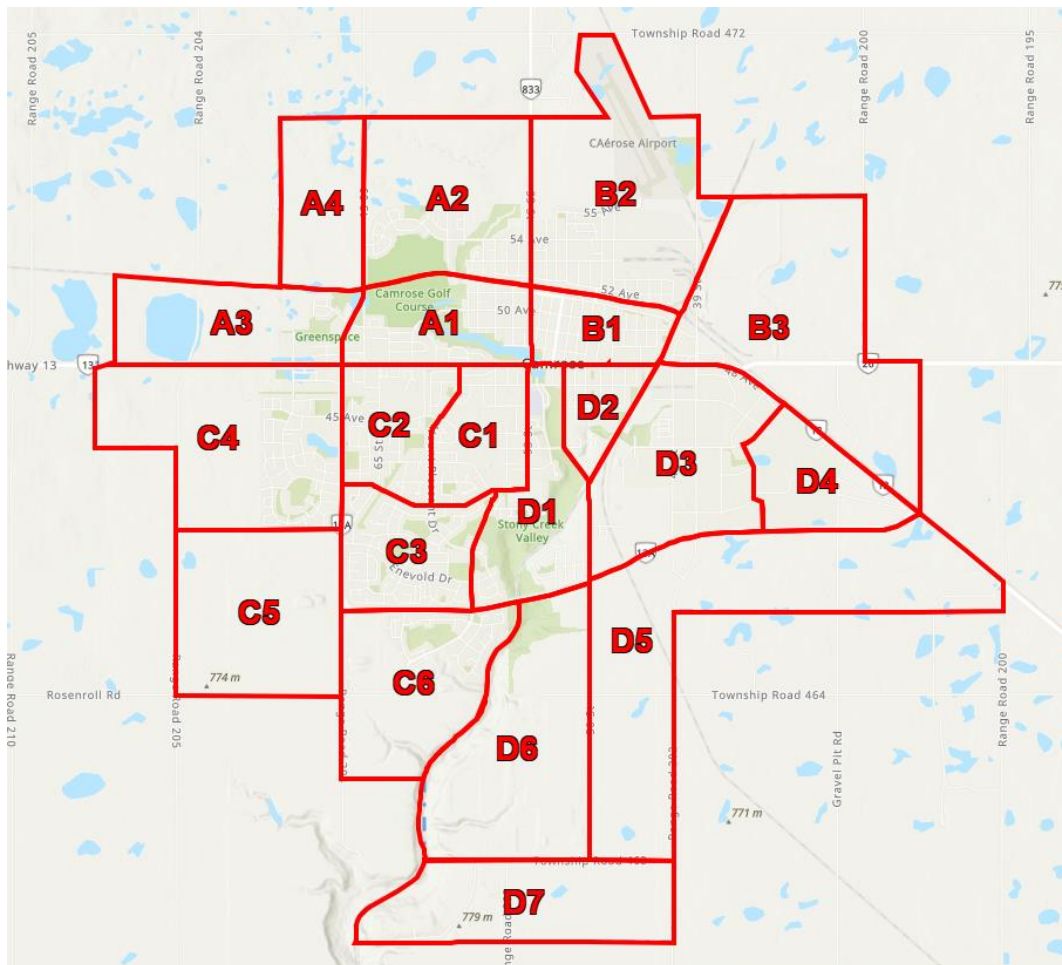
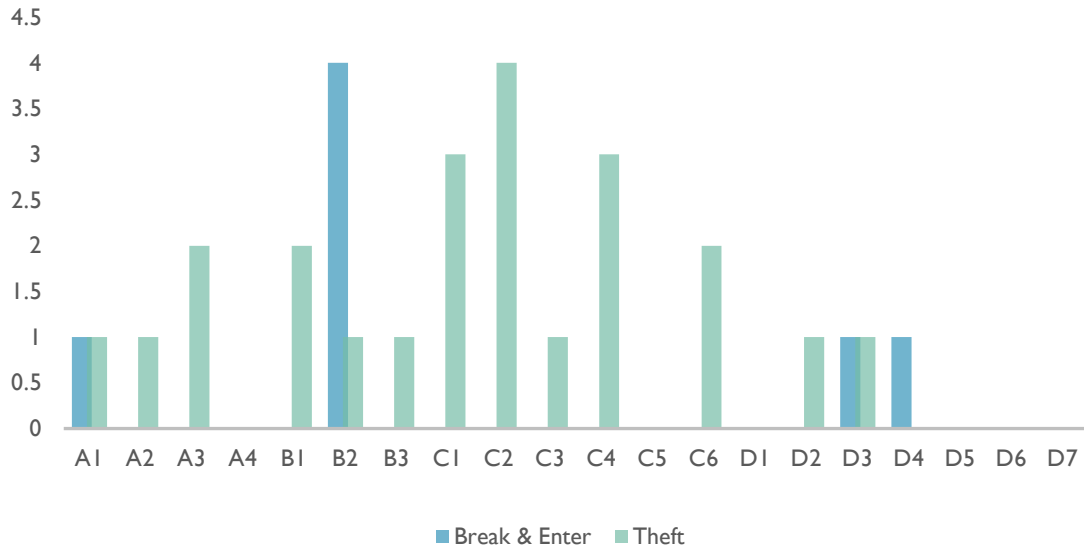
Eight Crime Indicators Heat Map – November 2025



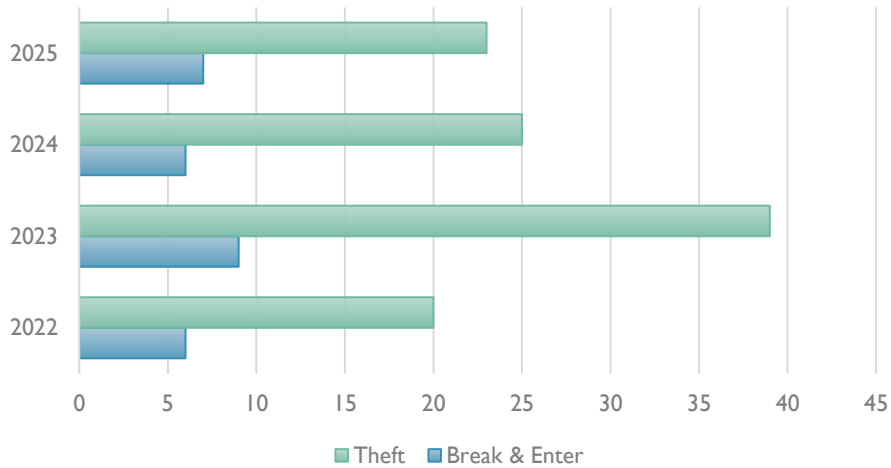
Eight Crime Indicators Heat Map for 3rd Quarter July - September, 2025



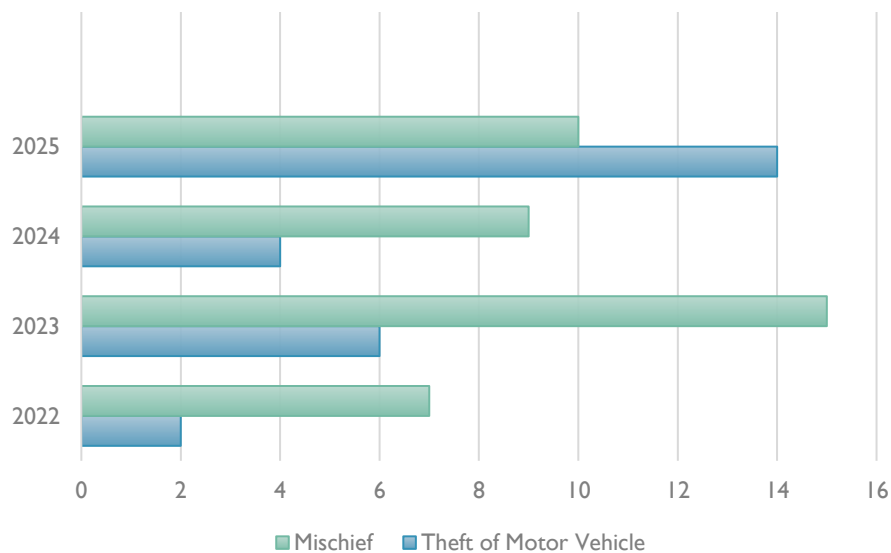
Occurrence Zones Break & Enter and Thefts November 2025



November 2022, 2023, 2024 & 2025 Break & Enter and Thefts



November 2022, 2023, 2024 & 2025 Theft of Motor Vehicle & Mischiefs



Theft of Motor Vehicles

Date Reported	Occurrence Area	Zone	Attempted/Completed	Vehicle	Recovered	Recovery Location	Locked/Unlocked
Nov 8	47 Ave & 38 St	D4	Completed	2004 Ford F350	Yes	Camrose County	Locked
Nov 9	53 Ave & 47 St	B2	Completed	2002 Dodge Ram	Yes	Camrose	Locked
Nov 12	52 Ave & 47 St	B2	Completed	2004 Ford F350	Yes	Camrose	Locked
Nov 13	43 Ave & 59 St	C1	Completed	2006 Ford F350	No	N/A	Unknown
Nov 14	46 Ave & 65 St	C2	Completed	2005 GMC Sierra	Yes	Stettler	Unknown
Nov 18	44 Ave & 39 St	D3	Completed	2018 Ford F650 U-Haul Van	Yes	Camrose County	Rental Vehicle
Nov 21	44 Ave & 39 St	D3	Completed	1997 Dodge Ram	No	N/A	Unknown
Nov 23	Range Road 202 & Township Rd 464	D5	Attempted	2004 Ford F350	N/A	N/A	Unknown
Nov 24	42 Ave & 68 St	C4	Attempted	2001 Dodge Ram	N/A	N/A	Locked
Nov 24	42 Ave & 70 St	C4	Attempted	1999 Dodge Ram	N/A	N/A	Locked
Nov 24	44 Ave & 66 St	C2	Completed	2002 Dodge Ram	No	N/A	Unknown
Nov 25	52 Ave & 46 St	B2	Completed	2011 Dodge Ram	Yes	Camrose	Unknown
Nov 26	48 Ave & 39 St	D3	Attempted	2004 Ford F350	N/A	N/A	Locks not functioning due to previous theft
Nov 28	54 Ave & 61 St	A2	Attempted	2002 Dodge Ram	N/A	N/A	Locked

A review of the 14 reported occurrences determined that five involved attempted thefts, while six of the successfully stolen vehicles were later recovered within the Camrose/Stettler area. As of the date of this report, three stolen vehicles remain unrecovered.

Vehicle-type analysis showed that Dodge Ram trucks accounted for seven of the thefts, while Ford F-350 trucks accounted for five occurrences. The remaining incidents involved one GMC Sierra and one U-Haul van.

Geospatial analysis identified Zones B2 and D3 as recording the highest frequency of theft of motor vehicle occurrences, each with three incidents. Zones C2 and C4 followed, each recording two occurrences.

No definitive link between the files was established during the review. Based on the lack of identifiable patterns, it is assessed that multiple offenders are likely responsible for the reported incidents.

Types of Motor Vehicles



“Mandatory Alcohol Screening” (MAS) Statistics

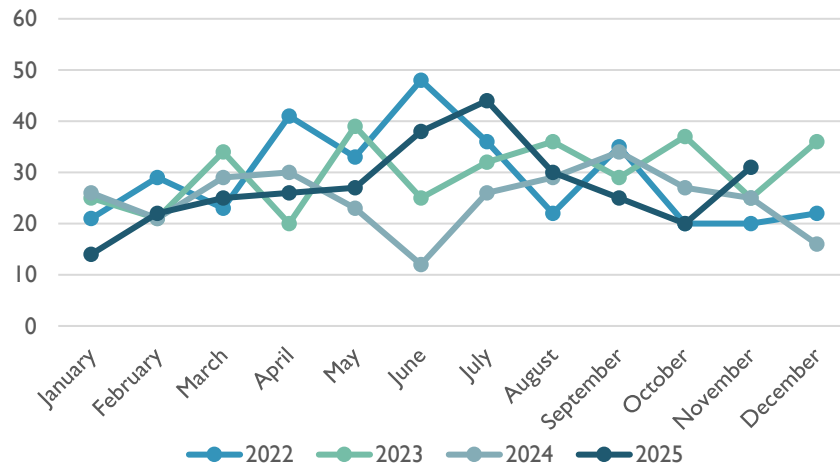
In November 2025, a total of fifty-five Mandatory Alcohol Screening (MAS) tests were administered, resulting in ten charges being laid under the Intermediate Roadside Suspensions (IRS) program. There were no charges related to the Alberta Zero Alcohol Tolerance (AZAT) for graduate drivers, and three 24-hour suspensions issued. There were also no impaired by alcohol or drug occurrences during the month.

Drug Impaired Driving Tests

During the month of November 2025 there were no Standard Field Sobriety Tests (SFST) or Drug Recognition Evaluation Test (DRE) performed.

Crimes Against Persons

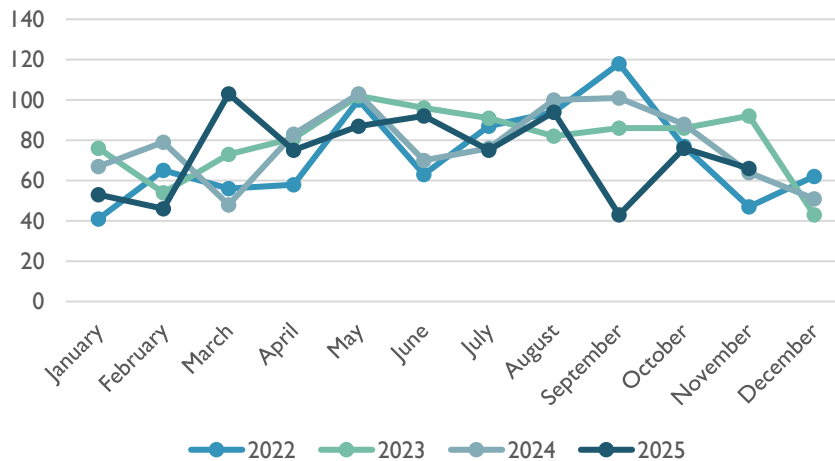
5 Year Monthly Average – 25



The total number of Crimes against Persons was 31 in November of 2025, compared to 25 in both November of 2024 and 2023, and 20 in November of 2022.

Crimes Against Property

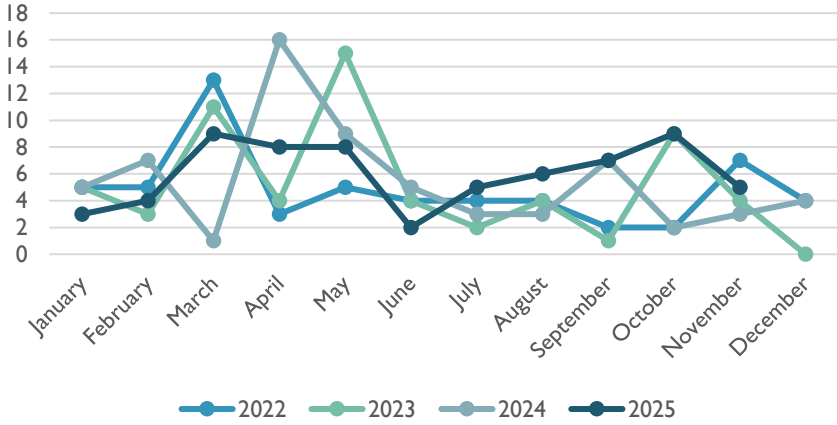
5 Year Monthly Average – 66



The total number of Crimes against Property in November 2025 was 66, compared to 64 in November of 2024, 92 in November of 2023, and 47 in November of 2022.

Drug Occurrences

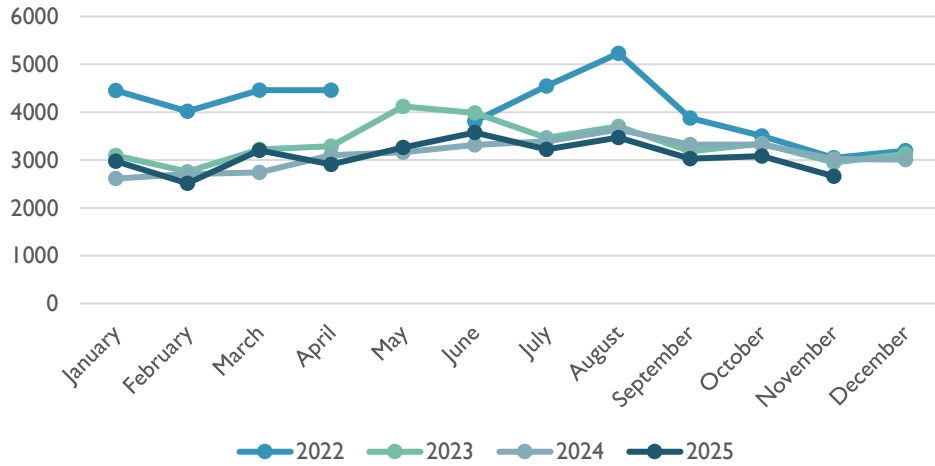
5 Year Monthly Average – 5



There were 5 drug offence occurrences in November of 2025, compared to 3 occurrences in November of 2024, 4 occurrences in November of 2023 and 7 occurrences in November of 2022.

Calls Received by Communications

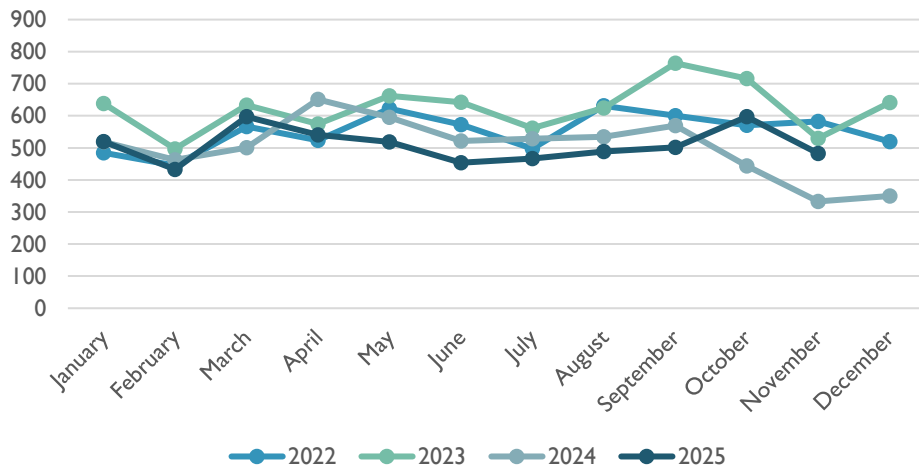
	Jan 2025	Feb 2025	March 2025	April 2025	May 2025	June 2025	July 2025	August 2025	Sept 2025	Oct 2025	Nov 2025
Comm 1	1050	921	1239	1009	1207	1273	1214	1287	1225	1066	1005
Comm 2	1132	964	1273	1210	1243	1472	1225	1229	1064	1117	935
911 Calls	793	626	686	690	812	828	780	956	735	900	718
Totals	2975	2511	3198	2909	3262	3573	3219	3472	3024	3083	2658



Note: Due to a CAD changeover, statistics are not available for May, 2022

Front Counter Customers

	Jan 2025	Feb 2025	March 2025	April 2025	May 2025	June 2025	July 2025	Aug 2025	Sept 2025	Oct 2025	Nov 2025
MVC	32	26	36	31	14	19	22	22	18	17	24
MVC Report Pick Up	2	6	4	2	2	2	2	2	1	0	2
Fingerprints	20	16	29	13	18	16	14	12	25	42	21
PIC Inquires/Pick Up	163	149	187	244	205	144	181	162	239	209	201
Deliveries/Mail	59	44	51	41	38	26	41	30	25	88	38
Subpoena/Summons	7	5	6	7	6	8	5	1	0	0	0
Questions	35	36	49	37	26	56	37	16	21	39	44
RCMP Referral	25	22	10	7	20	13	12	9	20	17	15
Statements	41	15	42	18	22	18	16	24	34	24	11
Complaints	21	22	54	45	56	41	38	61	35	27	45
Guests	0	13	17	9	2	1	1	2	4	27	4
Contractors/Maintenance	7	12	8	2	7	10	2	11	2	5	1
Other	108	67	104	85	103	100	96	137	78	102	77
Totals	520	433	597	541	519	454	467	489	502	597	483



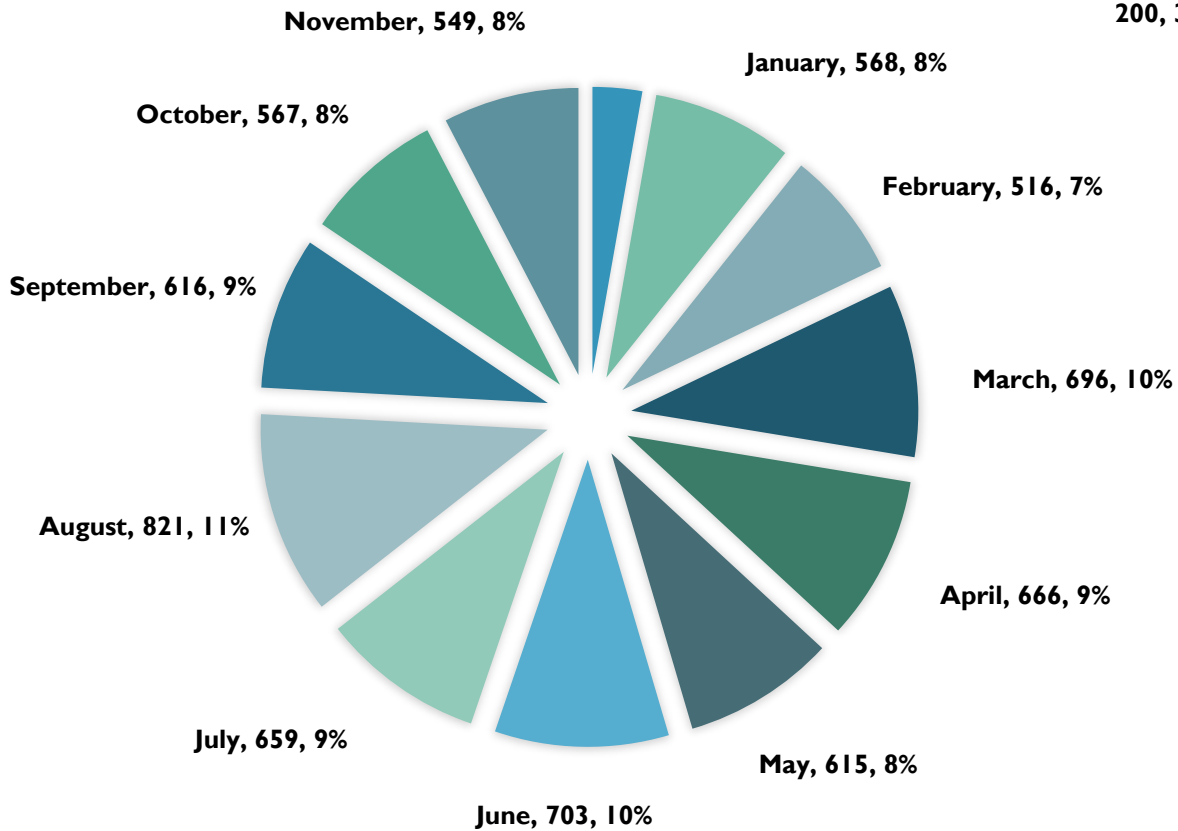
Number of Occurrences

	Jan 2025	Feb 2025	March 2025	April 2025	May 2025	June 2025	July 2025	Aug 2025	Sept 2025	Oct 2025	Nov 2025
Dispatched	325	312	415	376	360	432	388	438	320	313	339
Online Reporting	3	4	3	4	4	7	3	5	3	11	7
Total Occurrences	568	516	696	666	615	703	659	821	616	567	549

2025 Occurrences

2024 Occurrences = 7176

Remaining Occurrences in 2025 to Equal 2024 Total, 200, 3%

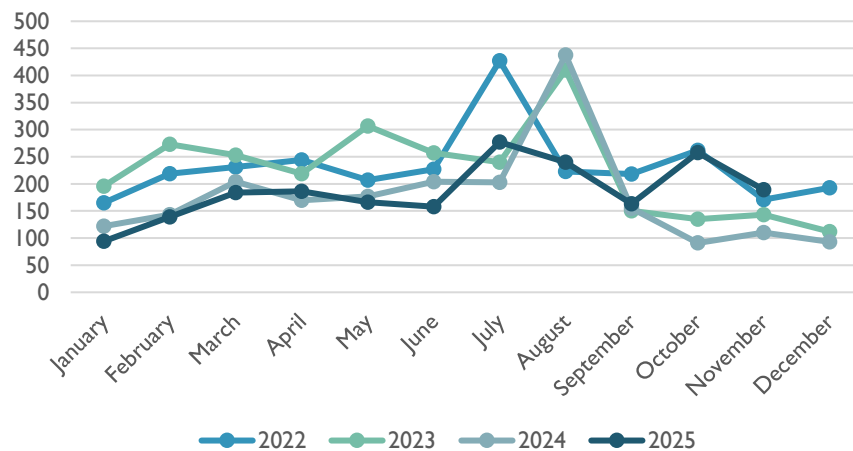


Tickets Issued

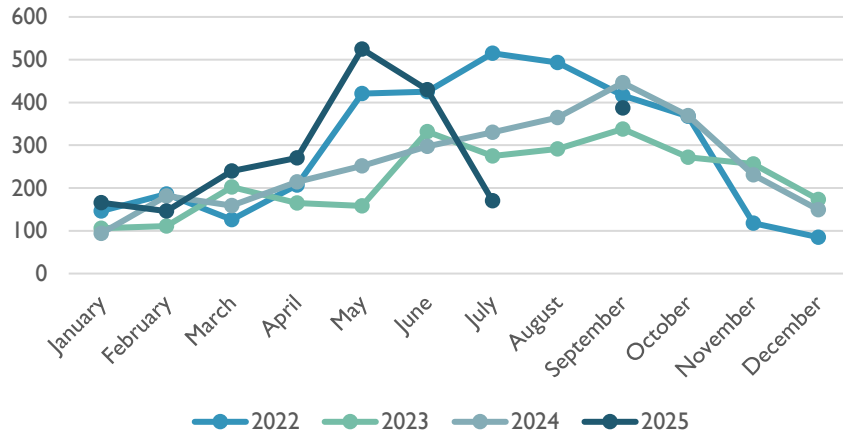
	Jan 2025	Feb 2025	March 2025	April 2025	May 2025	June 2025	July 2025	Aug 2025	Sept 2025	Oct 2025	Nov 2025
Violation Tickets	94	139	184	186	166	158	277	240	163	258	189
Mobile Electronic Enforcement	166	146	240	270	525	430	170	*	387	*	*
Intersection Safety Device	124	122	210	0	0	0	0	0	0	*	*
Total	384	407	634	456	691	588	447	*	550	*	*

* = not available yet

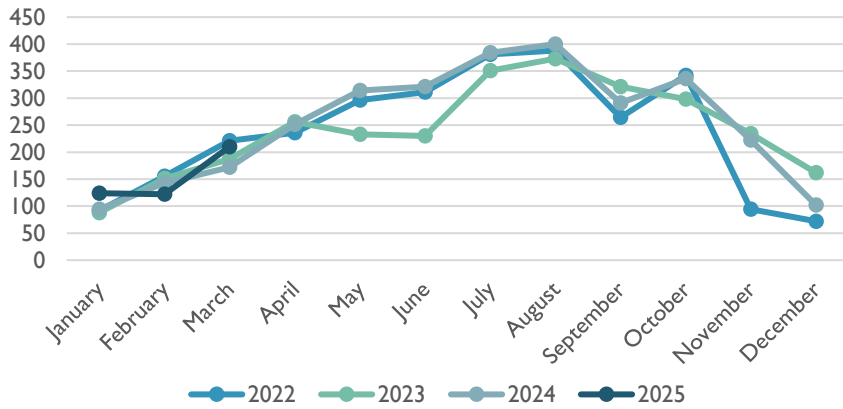
Violation Tickets



Mobile Electronic Enforcement Tickets



Intersection Safety Device Tickets



The Intersection Safety Device located at 68 Street & 48 Avenue was effective from February 1, 2020, however has not been operational from April 1, 2025 to October 9, 2025. The device was reactivated on October 10, 2025.

Monthly Comparisons

Crimes Against Persons		Compared to same month last year	2024 Yr Total	Nov 2024	Nov 2025	5 Yr Monthly Average for November
Homicide		↔	3	0	0	0
Robbery		↔	4	0	0	0
Sexual Assault		↑	24	3	6	3
Assault		↑	148	10	12	12
Arson		↔	1	0	0	0
Criminal Harassment		↓	21	4	1	2
Uttering Threats		↔	51	4	4	5
Crimes Against Property		Compared to same month last year	2024 Yr Total	Nov 2024	Nov 2025	5 Yr Monthly Average for November
Break and Enter		↑	104	6	7	8
	Business	↑	42	3	4	4
	Residential	↔	24	2	2	1
	Other (Detached Garden Shed)	↔	38	1	1	3
Theft of Motor Vehicles		↑	80	4	14	6
	Car	↓	12	1	0	0
	Truck/SUV	↑	61	3	14	6
	Motorcycle	↔	4	0	0	0
	Other (Van, ATV, Snowmobile, boat, etc)	↔	3	0	0	0
Theft Over \$5,000		↓	15	2	0	1
	Theft from Motor Vehicles	↔	2	0	0	0
	Shoplifting Over \$5,000	↓	0	1	0	0
	Other Thefts Over \$5,000	↓	13	1	0	1
Thefts Under \$5,000		↔	351	23	23	24
	Thefts from Motor Vehicles	↑	107	6	9	9
	Shoplifting Under \$5,000	↓	113	12	7	9
	Other Thefts Under \$5,000	↑	131	5	7	6

Monthly Comparisons (cont'd)

Crimes Against Property Continued		Compared to same month last year	2024 Yr Total	Nov 2024	Nov 2025	5 Yr Monthly Average for November
Mischief		↑	167	9	10	10
Frauds		↓	136	12	10	11
	Credit Card	↓	19	2	0	1
	General Fraud	↑	110	9	10	10
	Forgery & Uttering	↓	7	1	0	0
	Other (Personation, etc.)	↔	0	0	0	0
Drug Offences		Compared to same month last year	2024 Yr Total	Nov 2024	Nov 2025	5 Yr Monthly Average for November
Possession		↑	38	1	3	2
	Cocaine	↑	8	0	1	0
	Methamphetamine	↑	21	1	2	2
	Other	↔	9	0	0	0
Trafficking/Possession for the Purpose of Trafficking		↓	22	2	1	2
	Cocaine	↑	4	0	1	1
	Methamphetamine	↓	18	2	0	1
	Other	↔	0	0	0	0