

Monthly Crime Report

April 2025



April 2025 Crime Report

Purpose:

The purpose of this report is to provide an analysis of crime and other police activities that occurred in the City of Camrose in the month of April 2025. The information is captured through Police records management systems and daily stats collection.

Disclaimer:

Statistics gathered for this report are based on the best available information at the time of drafting and could be subject to change based on files being under investigation or being reported at a later date.

Completed by:



Barb Fowler
Crime Analyst

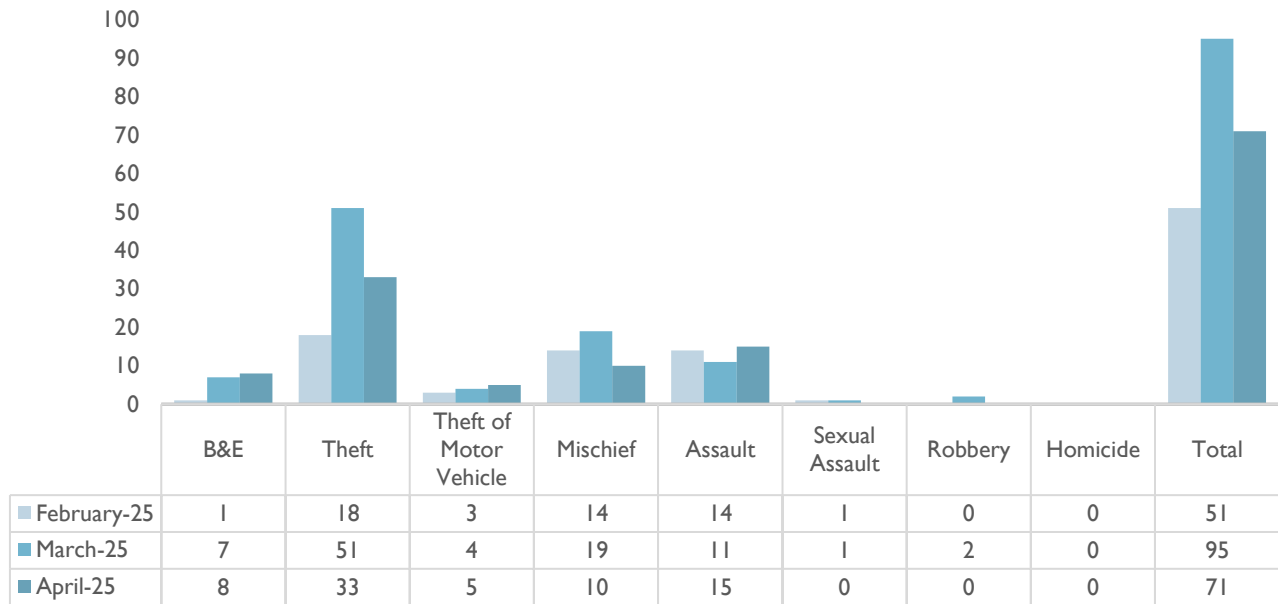


Scott Sveinbjornson
Sgt. I/C Major Crimes Unit

Eight Crime Indicators

April 2025

Number of Occurrences for these 8 Crime Types



January 46 February 51 March 95
 April 71

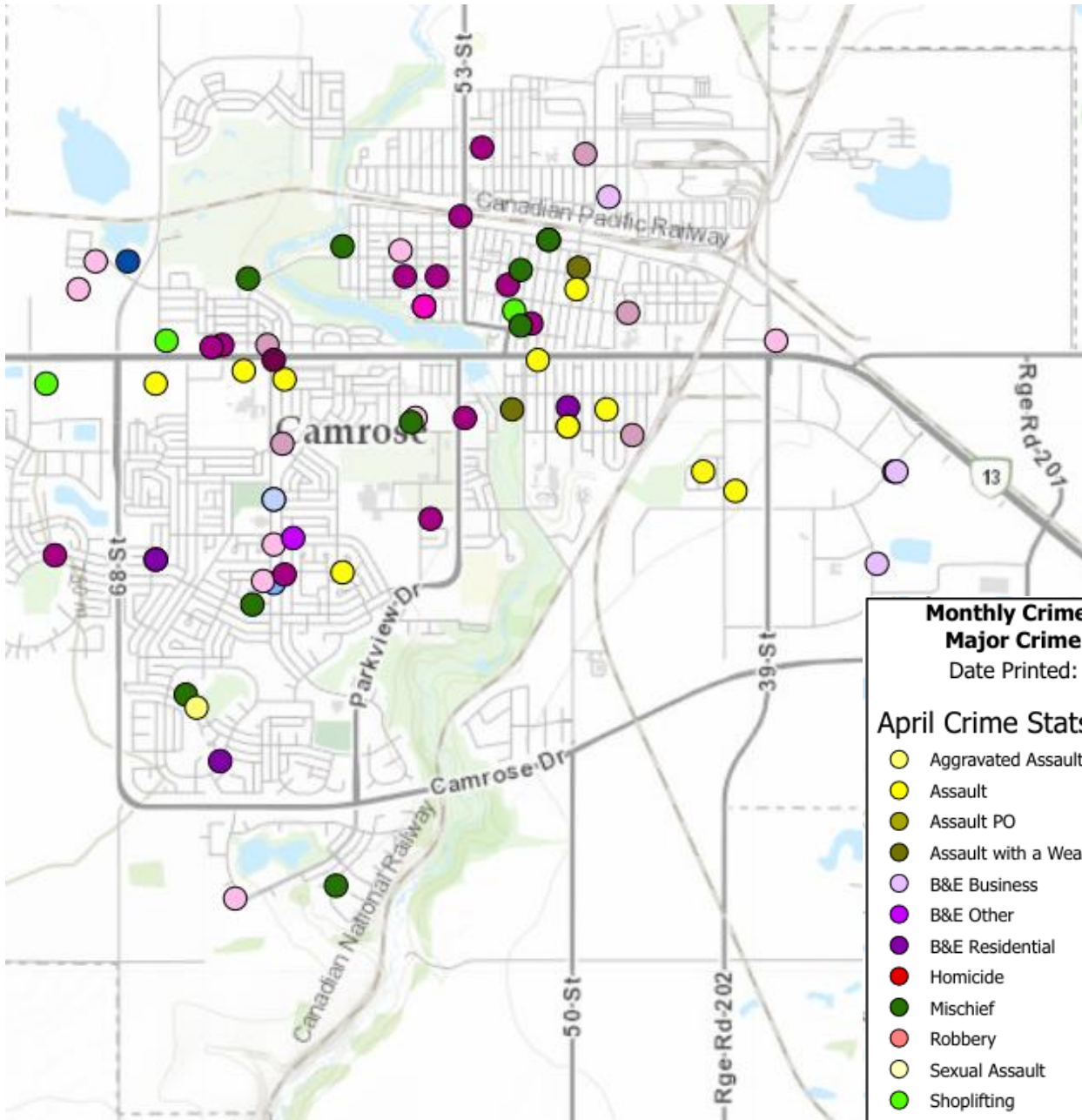
Crime Statistics Report Summary:

In April 2025, the eight-crime indicator statistic decreased by 25% (a reduction of 24 reported incidents) compared to March 2025. While the April figure is 9% above the five-year average, it remains consistent with trends from the past three years.

The assault category saw a slight increase from the previous month. Upon review, 9 of the 15 reported incidents involved intimate partner or familial violence, with three incidents involving the same individuals.

Minor increases were also noted in the break & enter and theft of motor vehicle categories. Notably, two of the break & enter incidents occurred at separate tow company compounds, with one involving the theft of a vehicle.

April 2025 Eight Crime Indicators Map

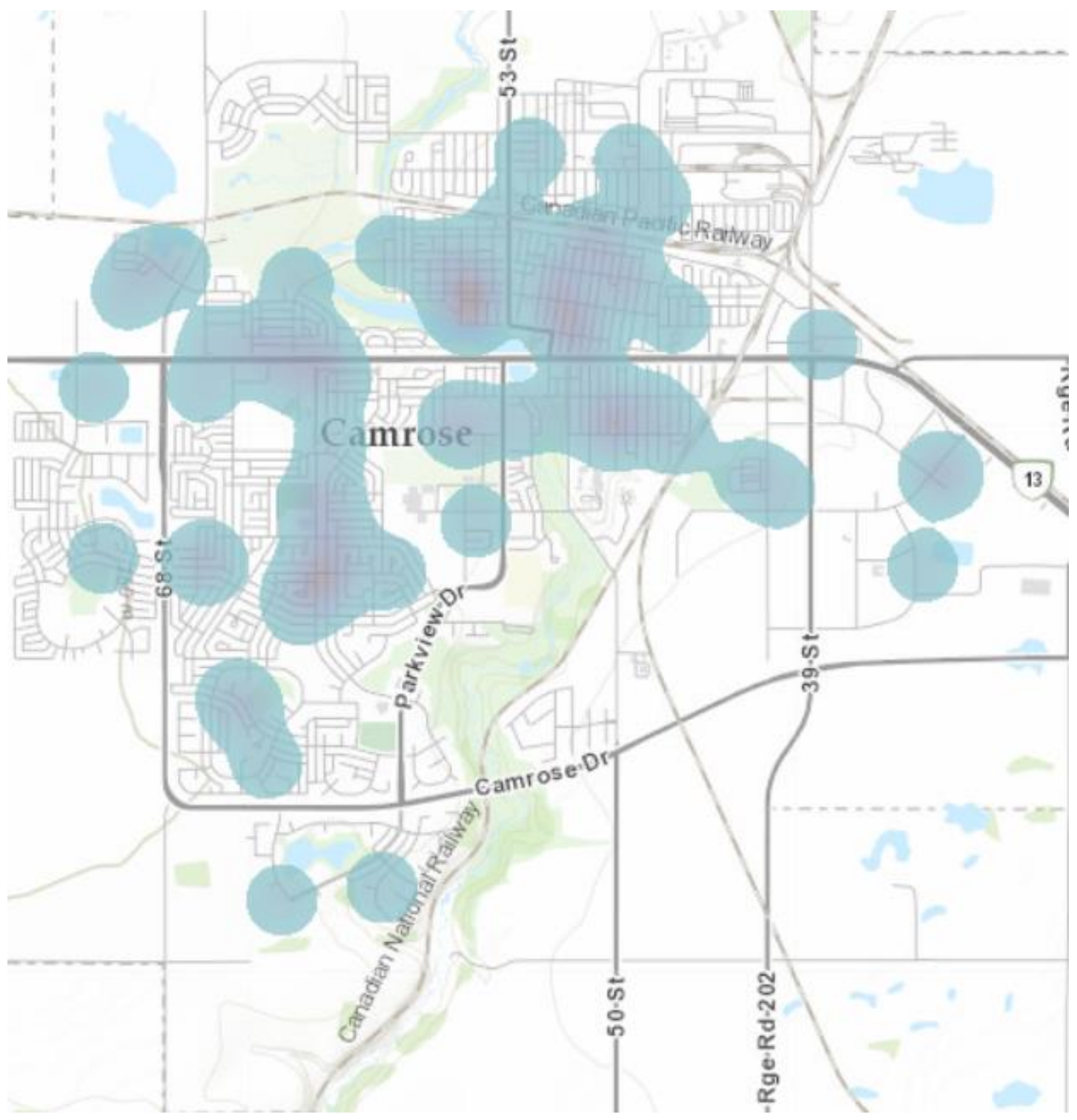


Monthly Crime Stats Data
Major Crime Indicators
 Date Printed: 5/8/2025

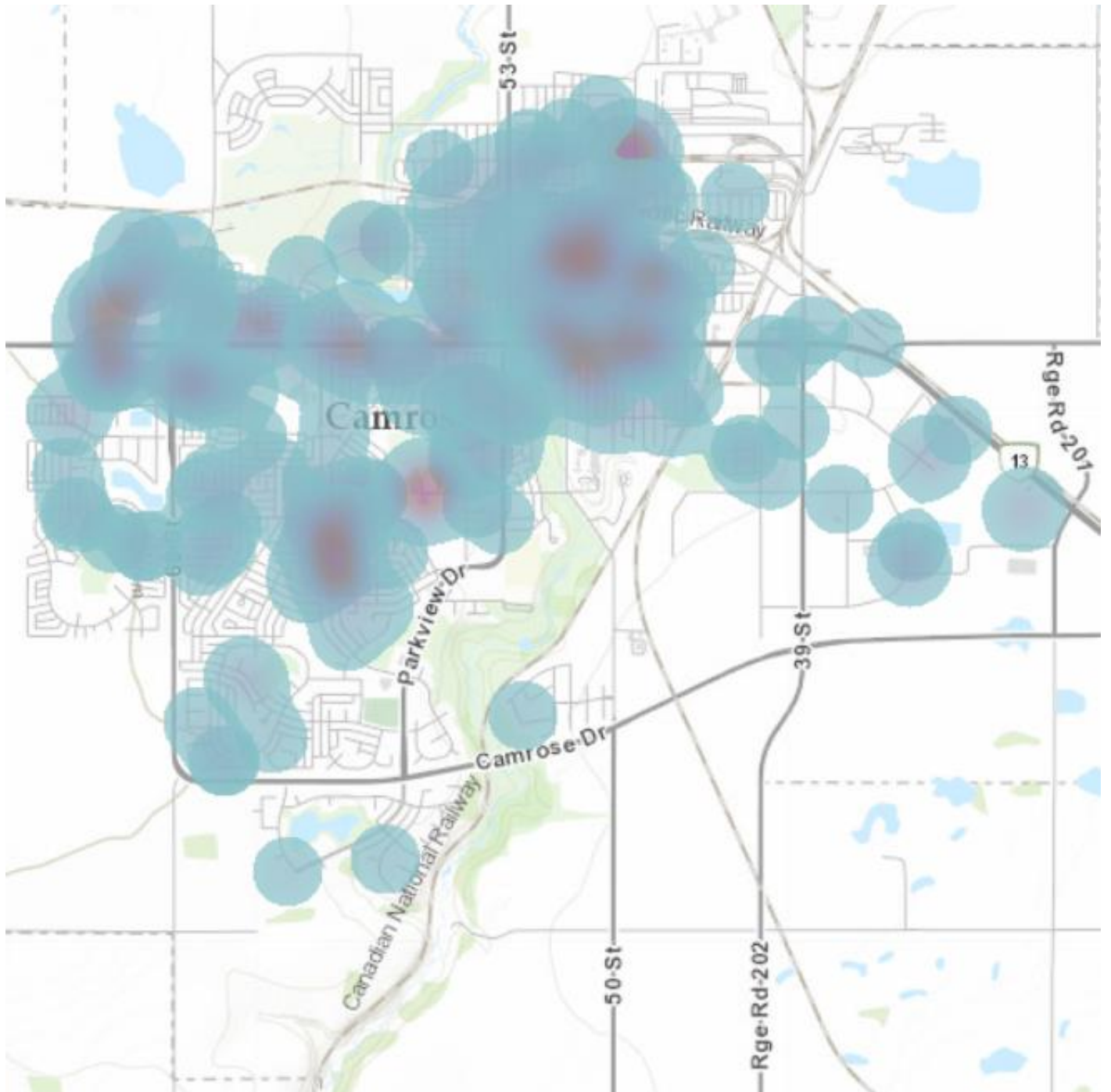
April Crime Stats

- Aggravated Assault
- Assault
- Assault PO
- Assault with a Weapon
- B&E Business
- B&E Other
- B&E Residential
- Homicide
- Mischief
- Robbery
- Sexual Assault
- Shoplifting
- Theft from MV
- Theft from Other
- Other Thefts Under \$5000
- Other Thefts Over \$5000
- Theft of Bicycle
- Theft of MV Car
- Theft of MV Other
- Theft of MV Truck

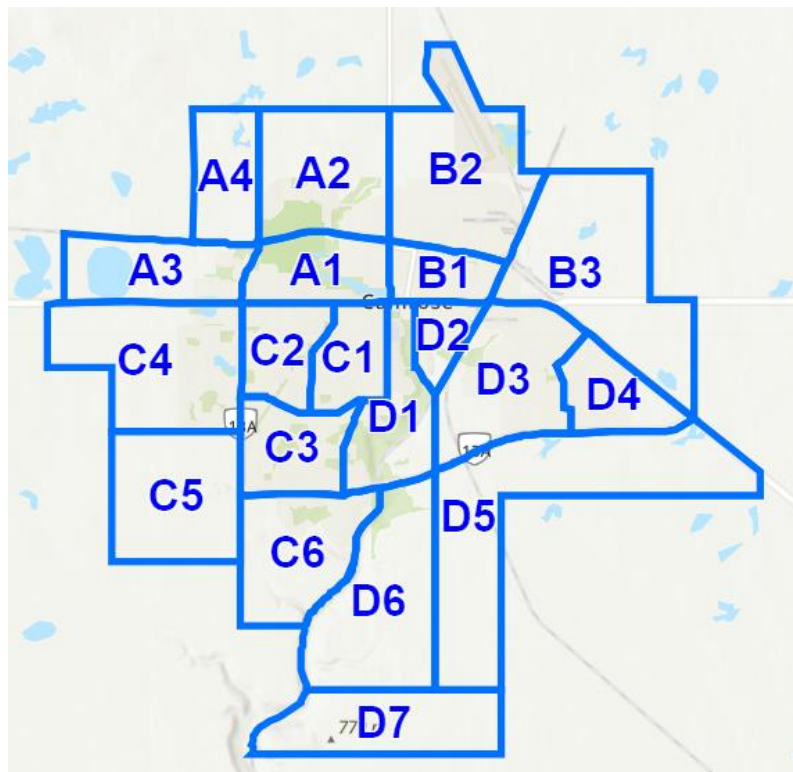
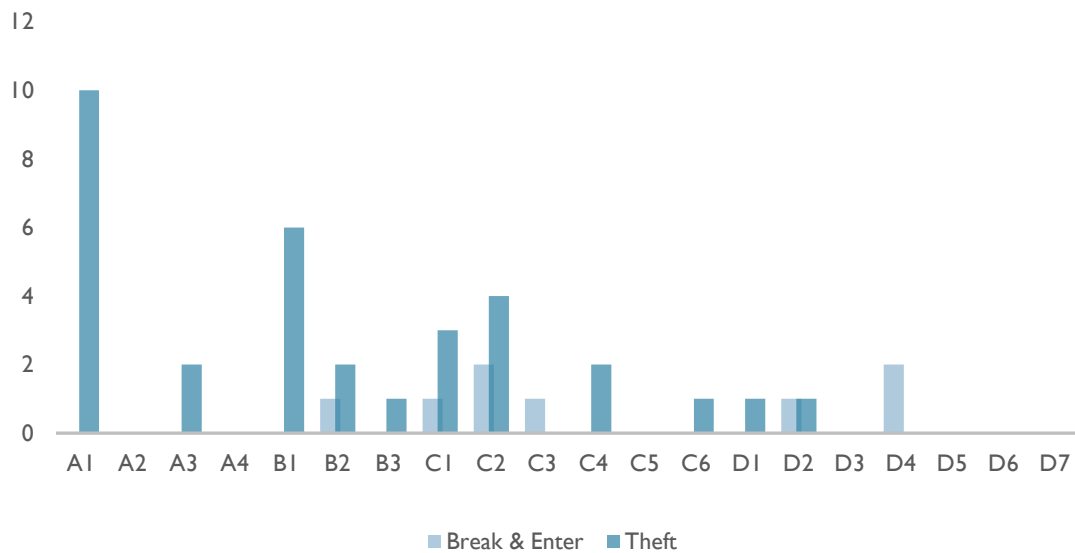
Eight Crime Indicators Heat Map – April 2025



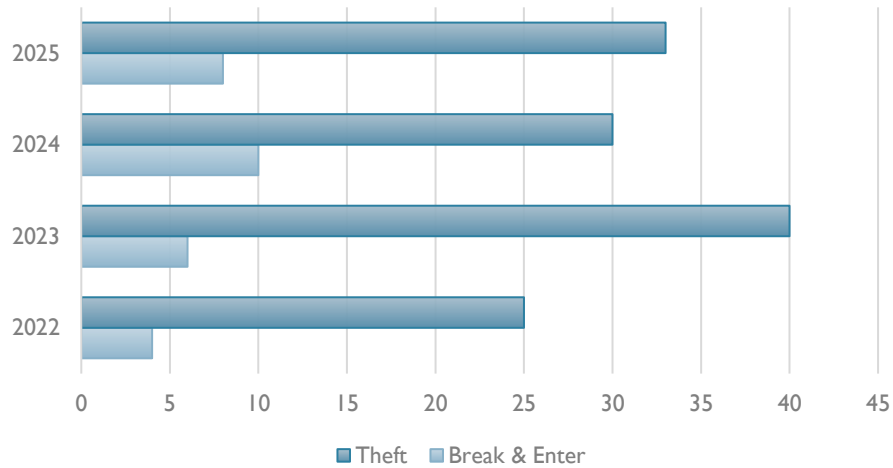
Eight Crime Indicators Heat Map for 1st Quarter January – March, 2025



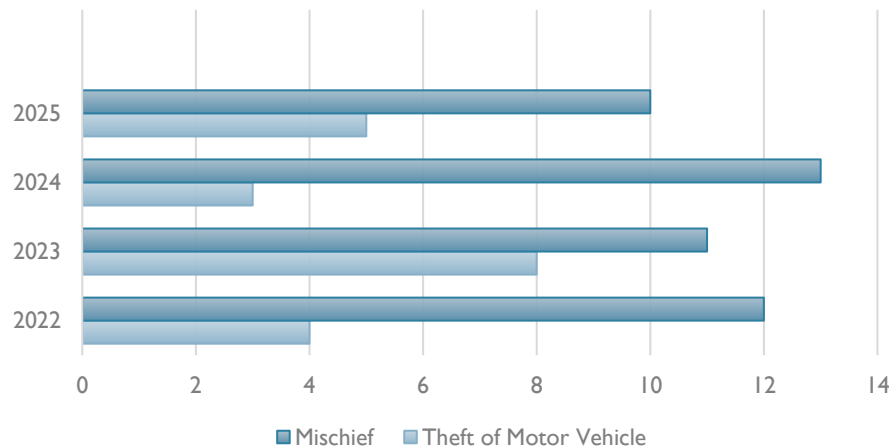
Occurrence Zones Break & Enter and Thefts April 2025



April 2022, 2023, 2024 & 2025 Break & Enter and Thefts



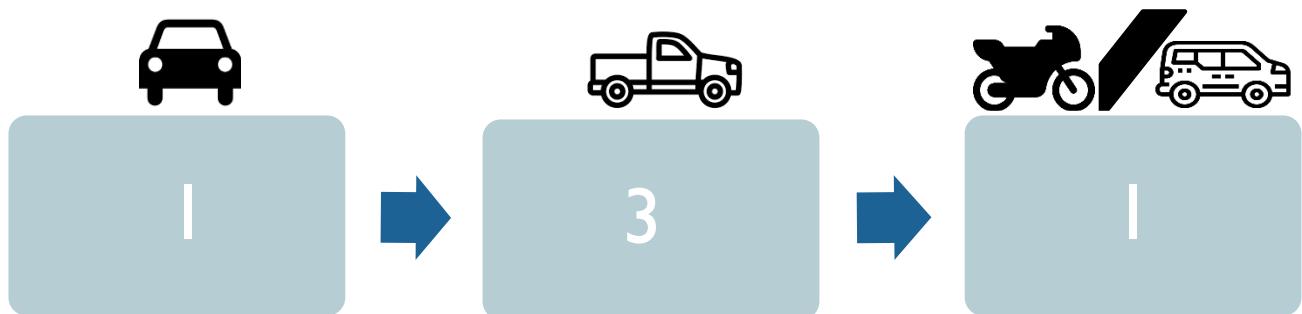
April 2022, 2023, 2024 & 2025 Theft of Motor Vehicle & Mischiefs



Theft of Motor Vehicles

Date Reported	Occurrence Area	Zone	Attempted/Completed	Vehicle	Recovered	Recovery Location	Locked/Unlocked
April 11	Mt Pleasant Dr & Montcalm Ave	C2	Attempted	2019 Chev Spark	N/A	N/A	Unlocked
April 19	36 St & 47 Ave	D4	Completed	1992 GM Sierra	Yes	Camrose	Unknown
April 27	66 St & 42 Ave	C2	Completed	2018 Chev Tahoe	Yes	Camrose	Unknown
April 28	68 St & 50 Ave	A3	Completed	2020 Buick Encore	Yes	Edmonton	Unknown
April 28	Mt Pleasant Dr & 41 Ave	C2	Attempted	1988 Ford Cutaway	N/A	N/A	Locked

Types of Motor Vehicles



“Mandatory Alcohol Screening” (MAS) Statistics

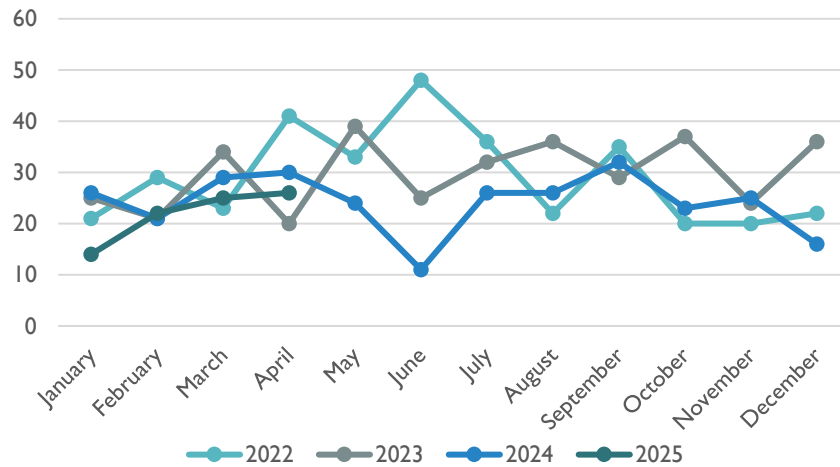
In April 2025, a total of sixty-nine (69) Mandatory Alcohol Screening (MAS) tests were administered, resulting in three (3) charges being laid under the Intermediate Roadside Suspensions (IRS) program. There were no charges related to the Alberta Zero Alcohol Tolerance (AZAT) for graduated drivers, and no 24-hour suspensions issued. There were also no impaired by alcohol or drug occurrences during the month.

Drug Impaired Driving Tests

During the month of April 2025 there were no Standard Field Sobriety Tests (SFST) and one (1) Drug Recognition Evaluation Test (DRE) performed.

Crimes Against Persons

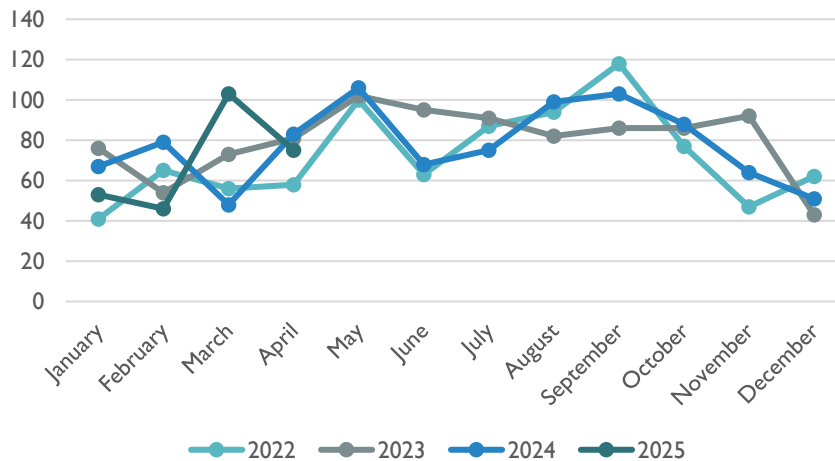
5 Year Monthly Average – 26



The total number of Crimes against Persons was 25 in April of 2025, compared to 30 in April of 2024, 20 in April of 2023, and 41 in April of 2022.

Crimes Against Property

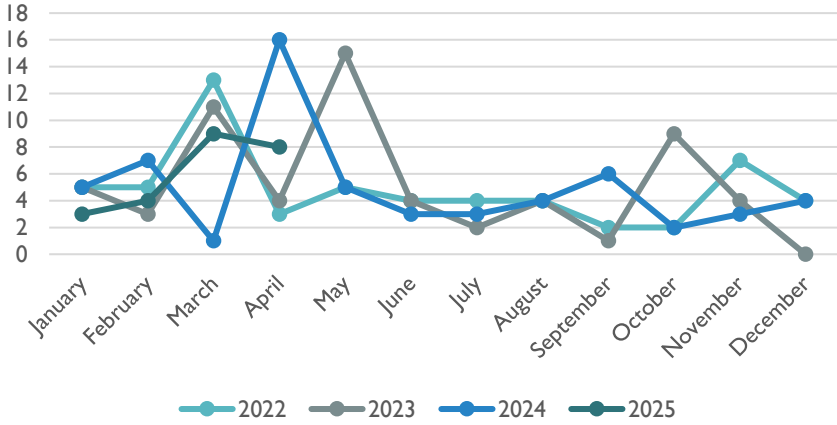
5 Year Monthly Average – 71



The total number of Crimes against Property in April 2025 was 75, compared to 83 in April of 2024, 81 in April of 2023, and 58 in April of 2022.

Drug Occurrences

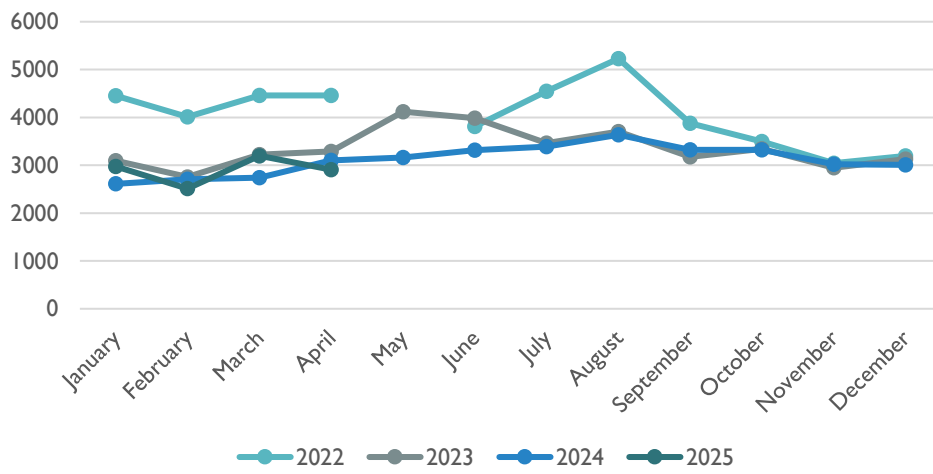
5 Year Monthly Average – 7



There were 8 drug offence occurrences in April of 2025, compared to 16 occurrences in April of 2024, 4 occurrences in April of 2023, and 3 occurrences in April of 2022.

Calls Received by Communications

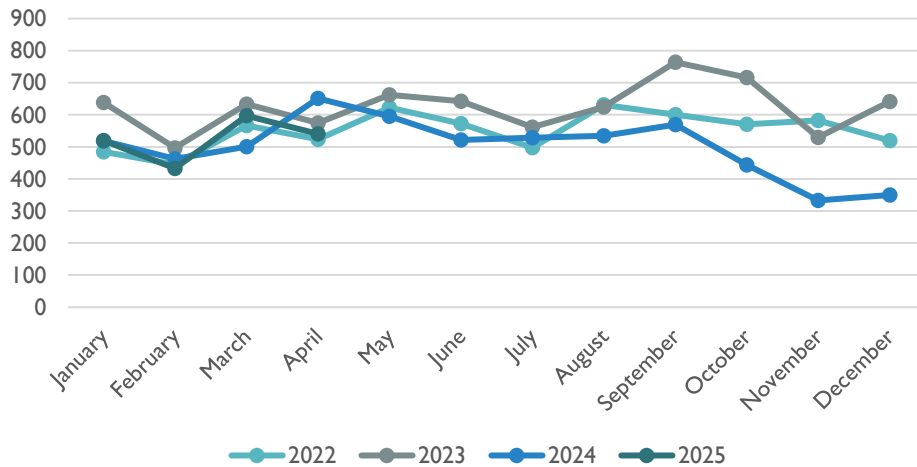
	Oct 2024	Nov 2024	Dec 2024	Jan 2025	Feb 2025	March 2025	April 2025
Comm 1	1360	1153	1114	1050	921	1239	1009
Comm 2	1146	1194	1154	1132	964	1273	1210
911 Calls	814	673	739	793	626	686	690
Totals	3320	3020	3007	2975	2511	3198	2909



Note: Due to a CAD changeover, statistic are not available for May, 2022

Front Counter Customers

	Oct 2024	Nov 2024	Dec 2024	Jan 2025	Feb 2025	March 2025	April 2025
MVC	19	21	32	32	26	36	31
MVC Report Pick Up	5	3	5	2	6	4	2
Fingerprints	2	16	1	20	16	29	13
PIC Inquires/Pick Up	133	45	111	163	149	187	244
Deliveries/Mail	48	46	18	59	44	51	41
Subpoena/Summons	3	2	5	7	5	6	7
Questions	43	37	30	35	36	49	37
RCMP Referral	18	18	12	25	22	10	7
Statements	21	17	10	41	15	42	18
Complaints	47	26	20	21	22	54	45
Guests	7	10	11	0	13	17	9
Contractors/Maintenance	12	6	3	7	12	8	2
Other	86	86	92	108	67	104	85
Totals	444	333	350	520	433	597	541

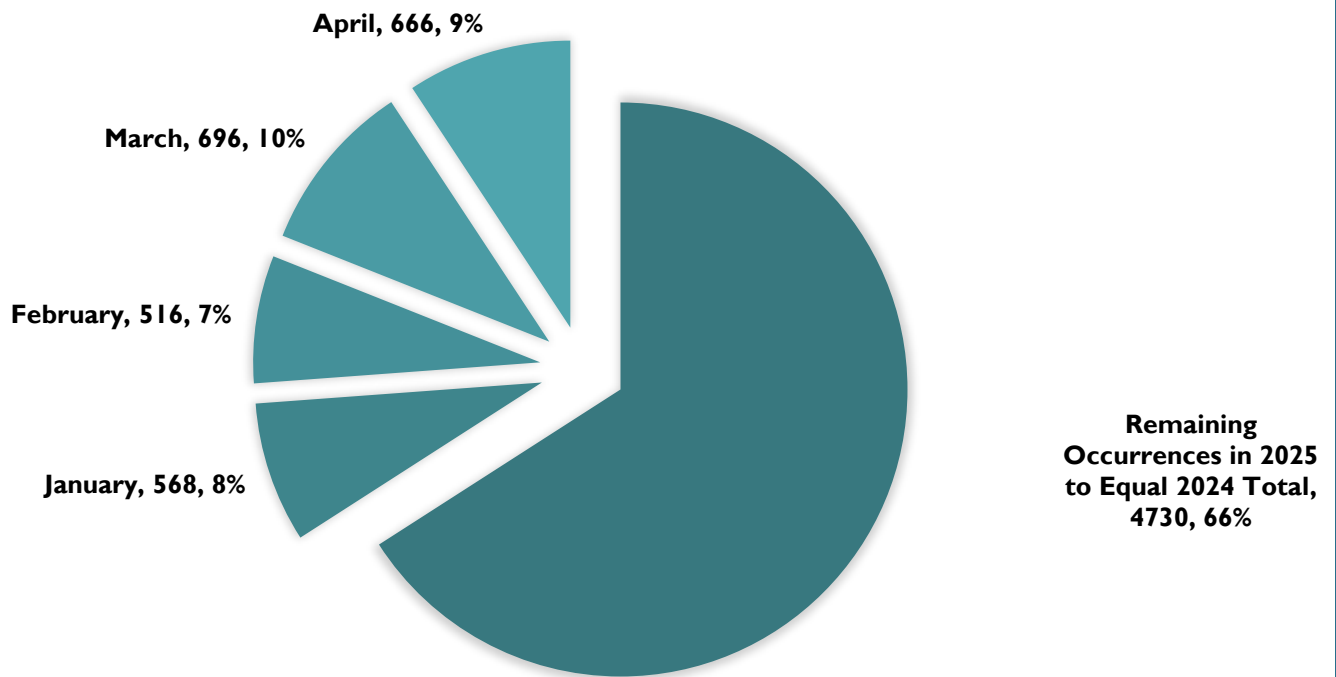


Number of Occurrences

	Oct 2024	Nov 2024	Dec 2024	Jan 2025	Feb 2025	March 2025	April 2025
Dispatched	366	335	302	325	312	415	376
Online Reporting	10	0	2	3	4	3	4
Total Occurrences	593	536	477	568	516	696	666

2025 Occurrences

2024 Occurrences = 7176

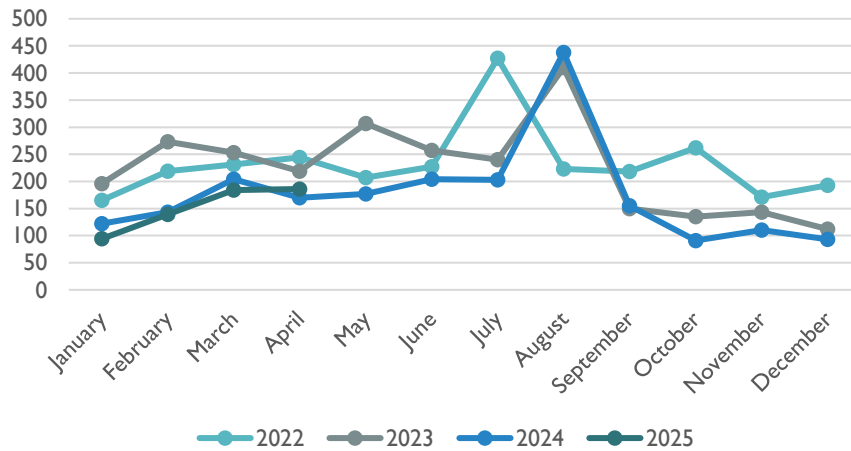


Tickets Issued

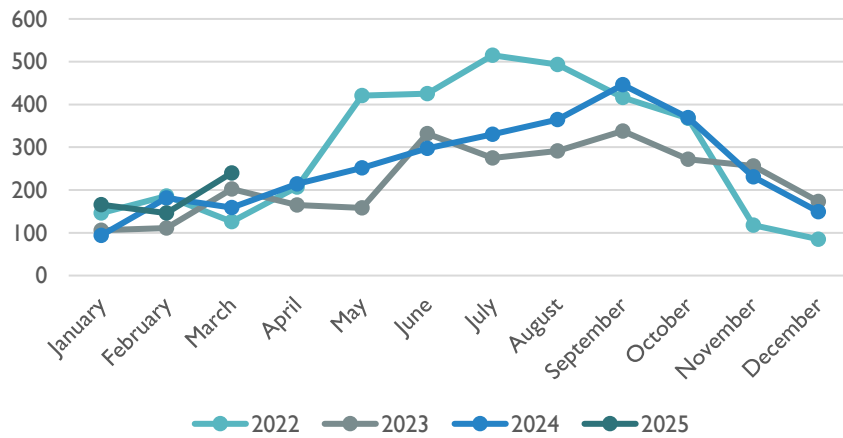
	Oct 2024	Nov 2024	Dec 2024	Jan 2025	Feb 2025	March 2025	April 2025
Violation Tickets	91	110	93	94	139	184	186
Mobile Electronic Enforcement	369	231	149	166	146	240	*
Intersection Safety Device	336	222	102	124	122	210	*
Total	796	563	344	384	407	634	

* = not available yet

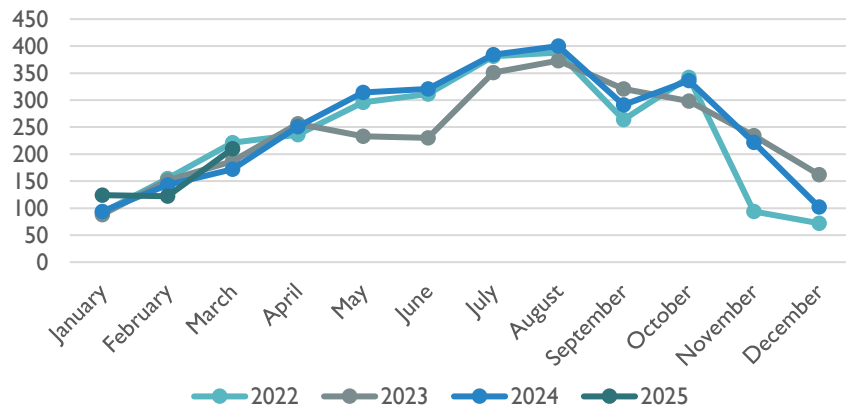
Violation Tickets



Mobile Electronic Enforcement Tickets



Intersection Safety Device Tickets



The Intersection Safety Device located at 68 Street & 48 Avenue was effective from February 1, 2020.

Monthly Comparisons

Crimes Against Persons		Compared to same month last year	2024 Yr Total	April 2024	April 2025	5 Yr Monthly Average for April
Homicide		↔	2	0	0	0
Robbery		↔	3	0	0	0
Sexual Assault		↓	22	1	0	1
Assault		↓	148	19	15	12
Arson		↑	4	0	1	0
Criminal Harassment		↑	21	0	1	0
Uttering Threats		↑	52	4	5	4
Crimes Against Property		Compared to same month last year	2024 Yr Total	April 2024	April 2025	5 Yr Monthly Average for April
Break and Enter		↓	104	10	8	7
	Business	↓	42	4	3	3
	Residential	↔	24	3	3	2
	Other (Detached Garden Shed)	↓	38	3	2	2
Theft of Motor Vehicles		↑	82	3	5	6
	Car	↔	12	1	1	1
	Truck/SUV	↑	62	1	3	4
	Motorcycle	↔	4	0	0	0
	Other (Van, ATV, Snowmobile, boat, etc)	↔	4	1	1	1
Theft Over \$5,000		↔	17	1	1	1
	Theft from Motor Vehicles	↑	2	0	1	1
	Shoplifting Over \$5,000	↔	1	0	0	0
	Other Thefts Over \$5,000	↓	14	1	0	0
Thefts Under \$5,000		↑	346	29	32	28
	Thefts from Motor Vehicles	↔	104	12	12	10
	Shoplifting Under \$5,000	↓	112	7	3	7
	Other Thefts Under \$5,000	↑	130	10	17	11

Monthly Comparisons (cont'd)

Crimes Against Property Continued		Compared to same month last year	2024 Yr Total	April 2024	April 2025	5 Yr Monthly Average for April
Mischief		↓	169	13	10	11
Frauds		↓	136	13	11	10
	Credit Card	↓	19	6	1	1
	General Fraud	↑	110	7	10	9
	Forgery & Uttering	↔	7	0	0	0
	Other (Personation, etc.)	↔	0	0	0	0
Drug Offences		Compared to same month last year	2024 Yr Total	April 2024	April 2025	5 Yr Monthly Average for April
Possession		↓	38	8	5	4
	Cocaine	↓	8	3	1	1
	Methamphetamine	↑	21	3	4	2
	Other	↓	9	2	0	1
Trafficking/Possession for the Purpose of Trafficking		↓	22	6	2	2
	Cocaine	↓	4	1	0	0
	Methamphetamine	↓	18	5	2	2
	Other	↔	0	0	0	0