

Monthly Crime Report

February 2025



February 2025 Crime Report

Purpose:

The purpose of this report is to provide an analysis of crime and other police activities that occurred in the City of Camrose in the month of February, 2025. The information is captured through Police records management systems and daily stats collection.

Disclaimer:

Statistics gathered for this report are based on the best available information at the time of drafting, and could be subject to change based on files being under investigation, or being reported at a later date.

Completed by:



Barb Fowler
Crime Analyst

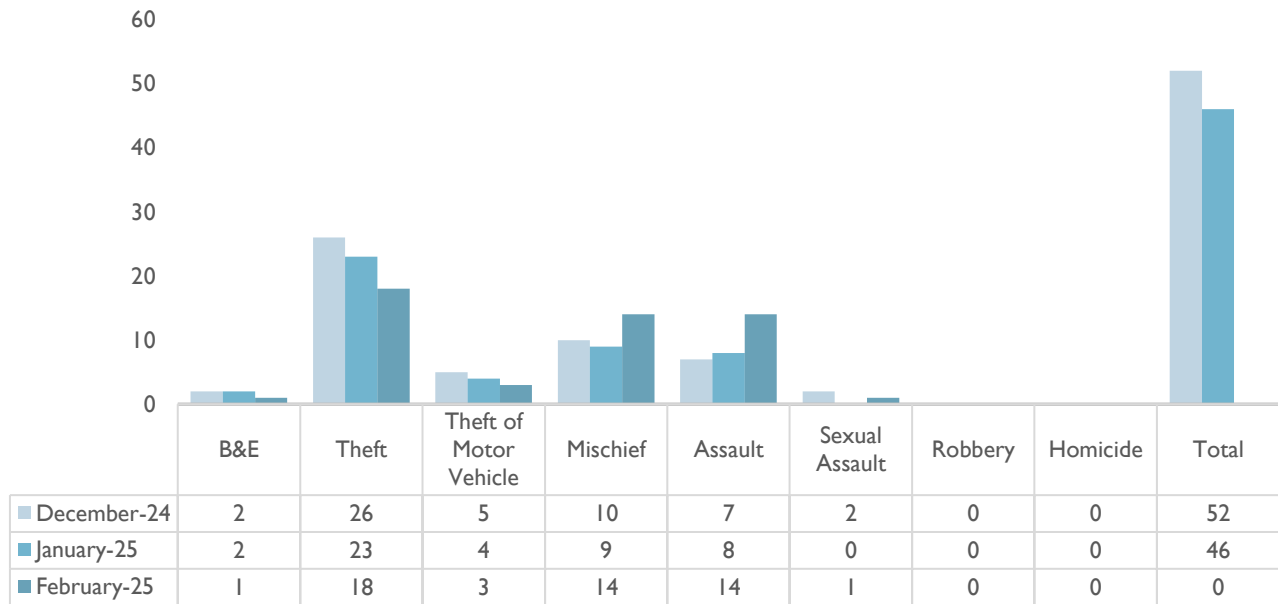


Scott Sveinbjornson
Sgt. I/C Major Crimes Unit

Eight Crime Indicators

February 2025

Number of Occurrences for these 8 Crime Types



January

46

February

51

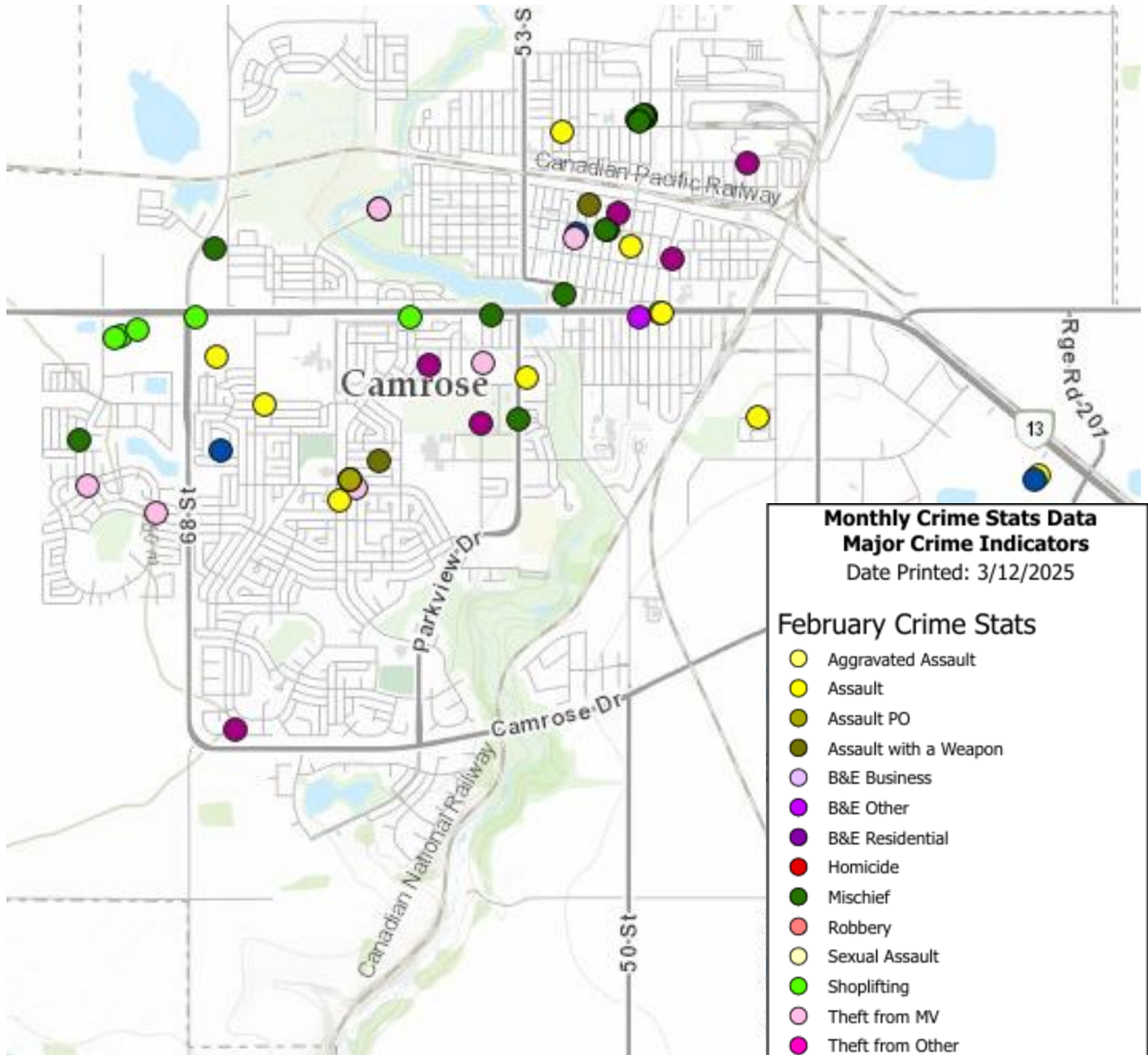
Crime Statistics Report Summary:

The crime statistics for February 2025 show an increase in the overall number of reported occurrences, rising by 11% (or 5 additional occurrences) compared to January 2025. However, this increase aligns with the 5-year average for February, which also reported 51 incidents. This suggests that while there was an uptick in crime, it is consistent with historical trends for this time of year, rather than being an anomaly.

One area of concern is the Mischief category, which saw a 56% increase, translating to five (5) additional reported incidents. This rise can be largely attributed to a series of damages to residential doors, which accounted for six (6) separate occurrences. The pattern of these incidents suggests that this spike may be linked to a specific series of events, possibly stemming from targeted acts of vandalism or localized disturbances.

Another increase is seen in the Assault category, which rose by 75%. A deeper look into this increase reveals that the majority of these incidents were related to intimate partner or familial violence, with seven (7) of the occurrences falling into this category. Additionally, three (3) other incidents involved victims and suspects who were familiar with each other, and two (2) police officers were victims of assault while in the execution of their duties.

February 2025 Eight Crime Indicators Map

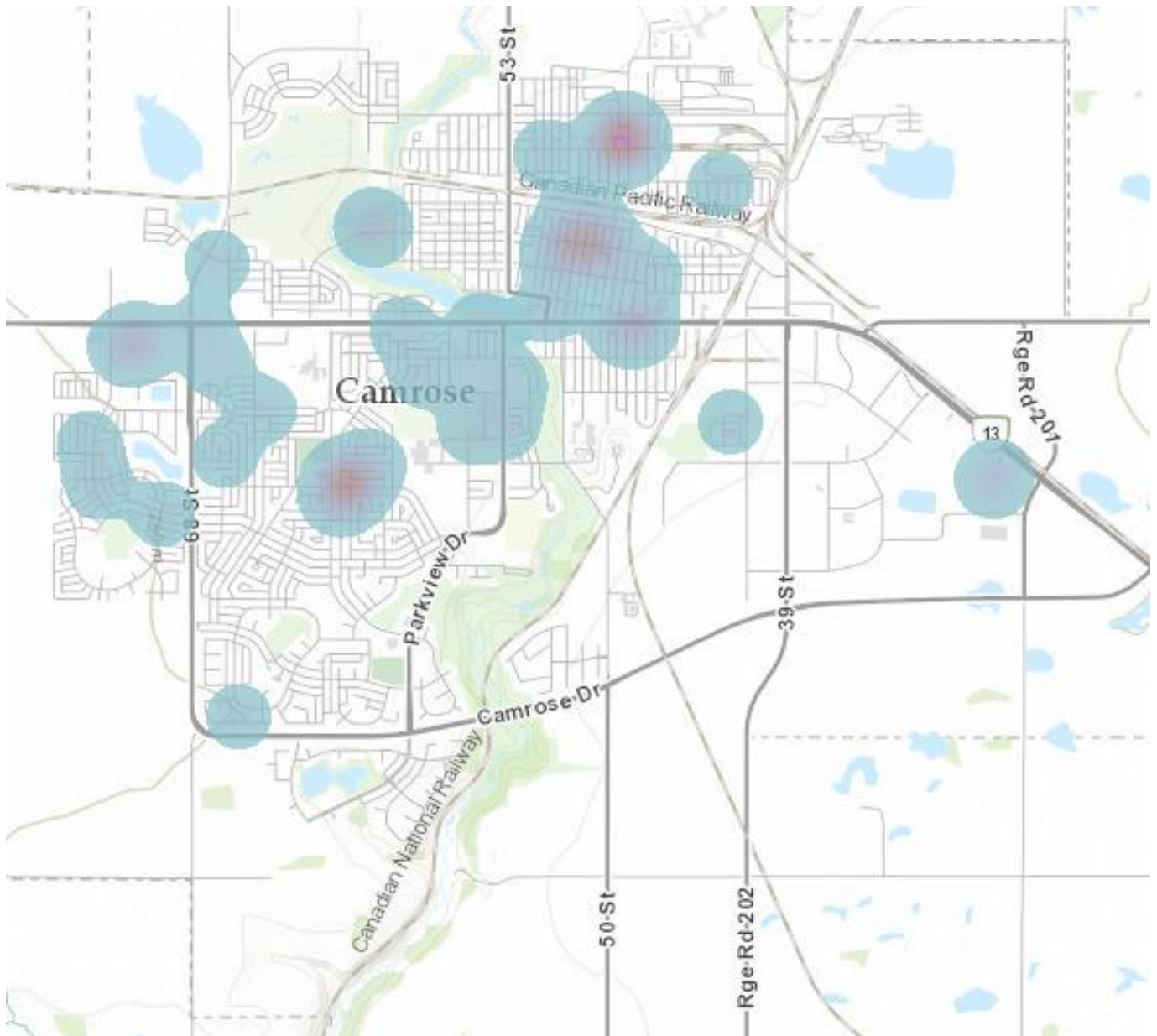


Monthly Crime Stats Data
Major Crime Indicators
 Date Printed: 3/12/2025

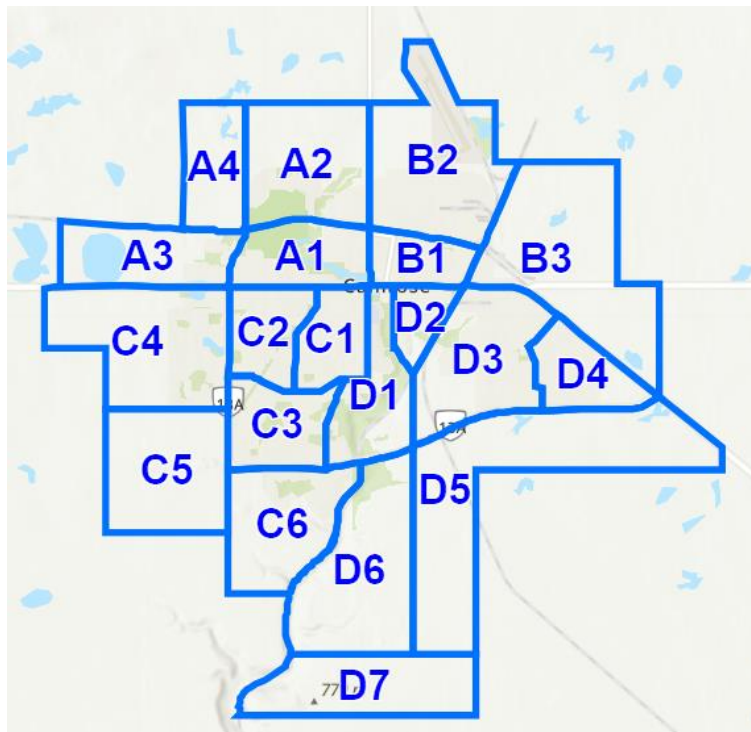
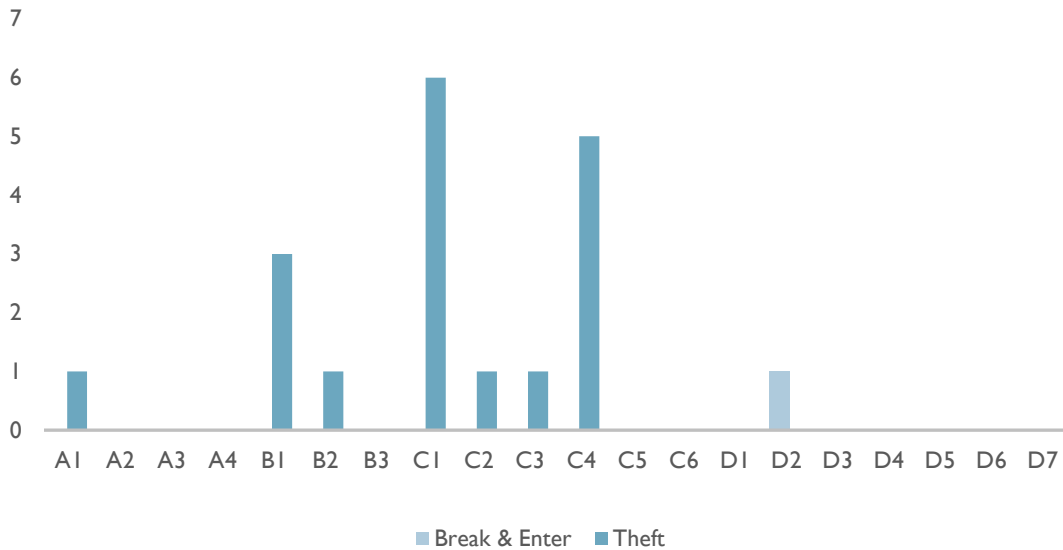
February Crime Stats

- Aggravated Assault
- Assault
- Assault PO
- Assault with a Weapon
- B&E Business
- B&E Other
- B&E Residential
- Homicide
- Mischief
- Robbery
- Sexual Assault
- Shoplifting
- Theft from MV
- Theft from Other
- Other Thefts Under \$5000
- Other Thefts Over \$5000
- Theft of Bicycle
- Theft of MV Car
- Theft of MV Other
- Theft of MV Truck

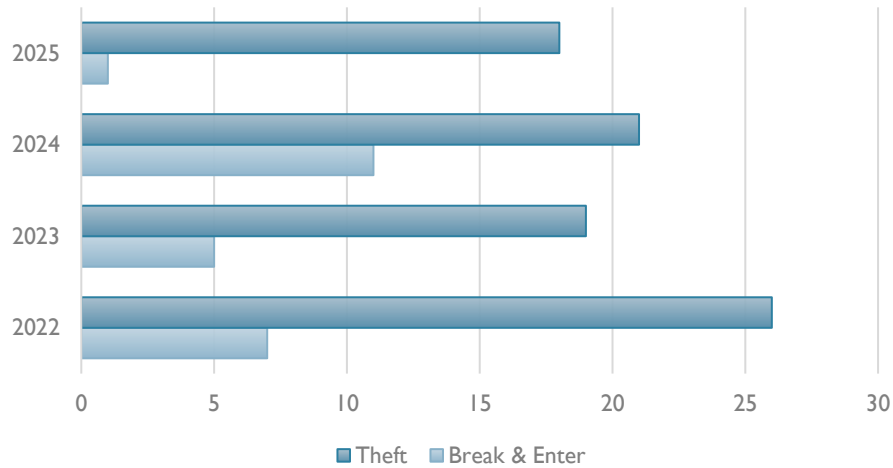
Eight Crime Indicators Heat Map – February 2025



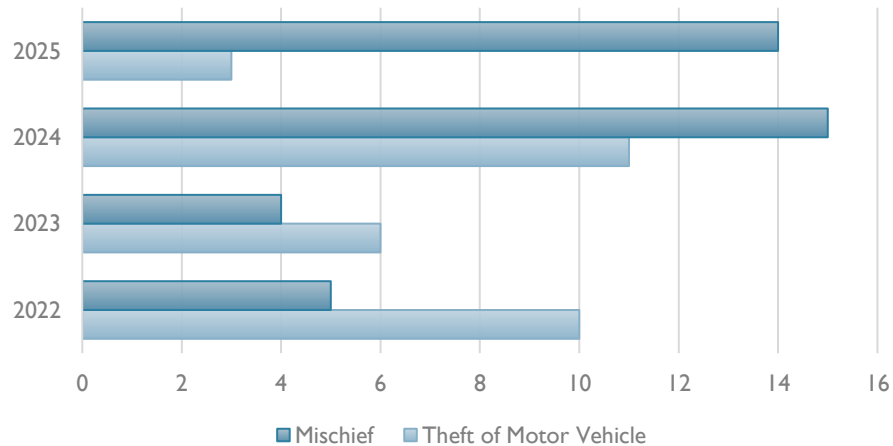
Occurrence Zones Break & Enter and Thefts February 2025



February 2022, 2023, 2024 & 2025 Break & Enter and Thefts



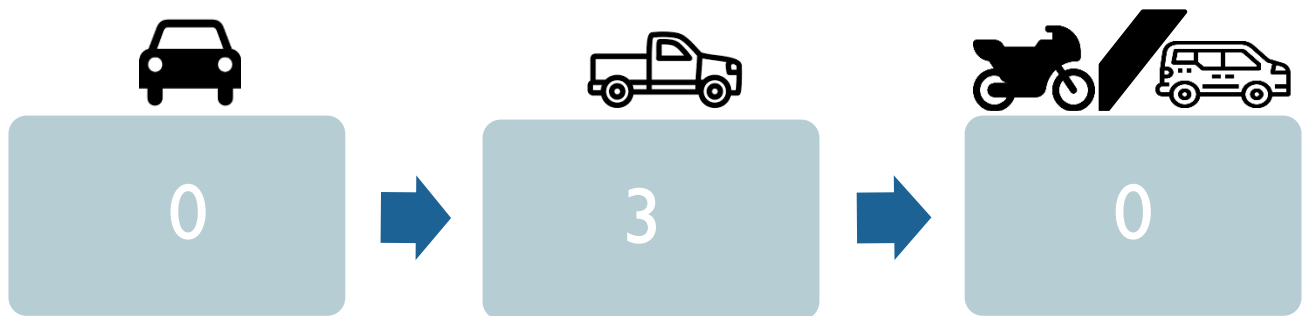
February 2022, 2023, 2024 & 2025 Theft of Motor Vehicle & Mischiefs



Theft of Motor Vehicles

Date Reported	Occurrence Area	Zone	Attempted/Completed	Vehicle	Recovered	Recovery Location	Locked/Unlocked
Feb 15	66 St & 48 Ave	C2	Completed	2005 Chev Silverado	Yes	Camrose County	Unknown
Feb 19	51 St & 49 Ave	B1	Completed	2014 Toyota Tundra	Yes	Westlock	Unlocked & Idling
Feb 28	32 St & 48 Ave	D4	Attempted	2002 Chev Silverado	N/A	N/A	Locked

Types of Motor Vehicles



“Mandatory Alcohol Screening” (MAS) Statistics

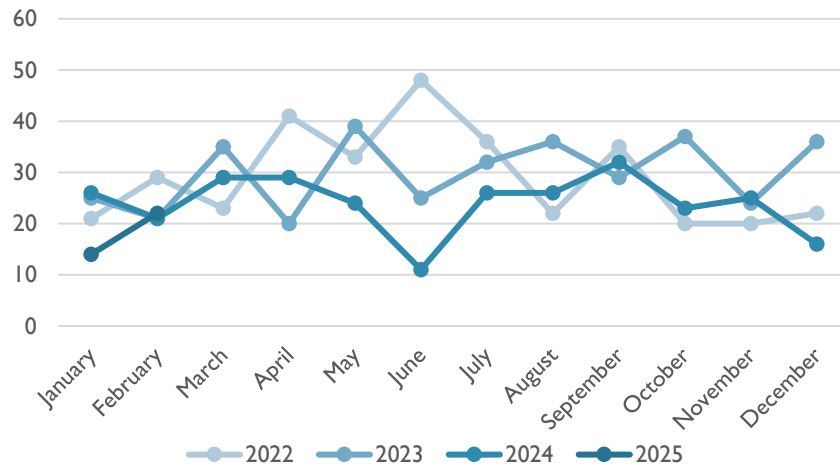
In February 2025, a total of twenty-seven (27) Mandatory Alcohol Screening (MAS) tests were administered, resulting in two (2) charges being laid under the Intermediate Roadside Suspensions (IRS) program. There was one (1) charge related to the Alberta Zero Alcohol Tolerance (AZAT) for graduated drivers, and one (1) individual received a 24-hour suspension. There were also no impaired by alcohol or drug occurrences during the month.

Drug Impaired Driving Tests

During the month of February 2025 there were no Standard Field Sobriety Tests (SFST) or Drug Recognition Evaluation Test (DRE) performed.

Crimes Against Persons

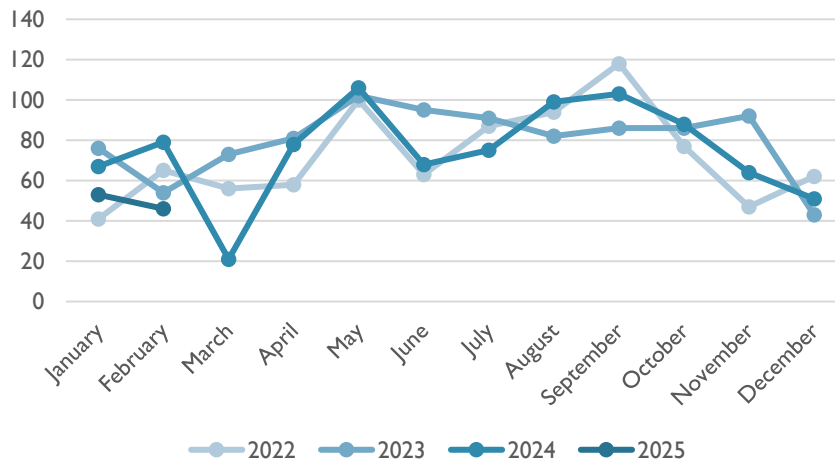
5 Year Monthly Average – 21



The total number of Crimes against Persons was 22 in February of 2025, compared to 21 in both February of 2024 and 2023, and 29 in February of 2022.

Crimes Against Property

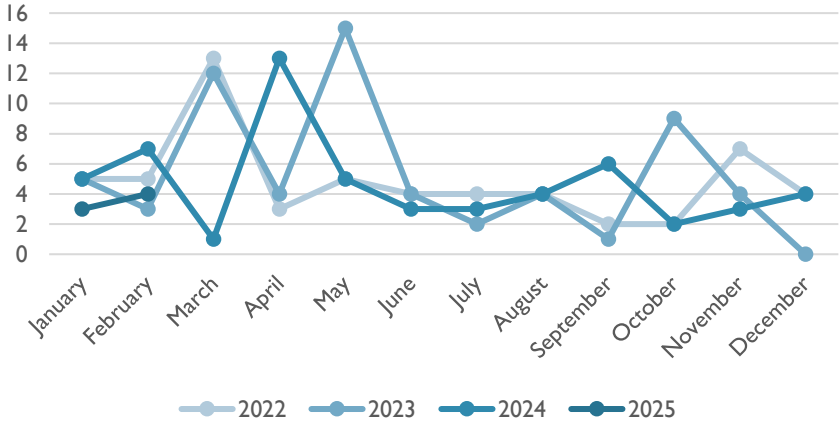
5 Year Monthly Average – 56



The total number of Crimes against Property in February 2025 was 46, compared to 79 in February of 2024, 54 in February of 2023, and 65 in February of 2022.

Drug Occurrences

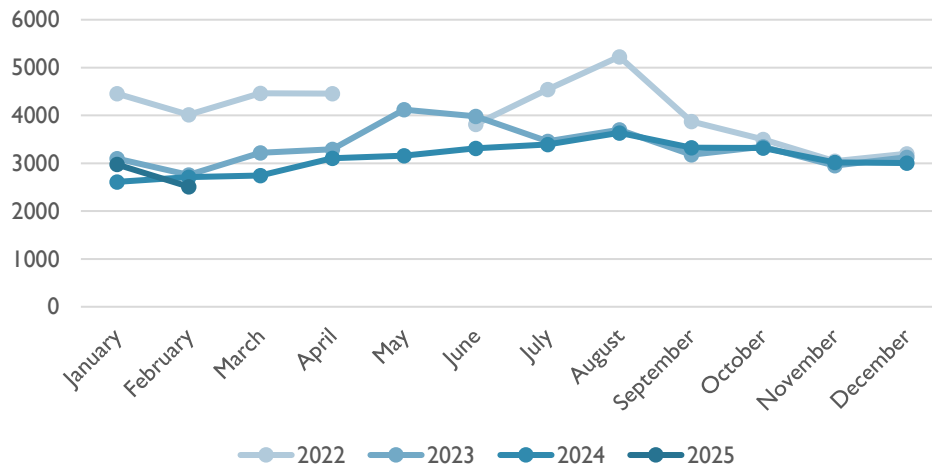
5 Year Monthly Average – 5



There were 4 drug offence occurrences in February of 2025, compared to 7 occurrences in February of 2024, 3 occurrences in February of 2023, and 5 occurrences in February of 2022.

Calls Received by Communications

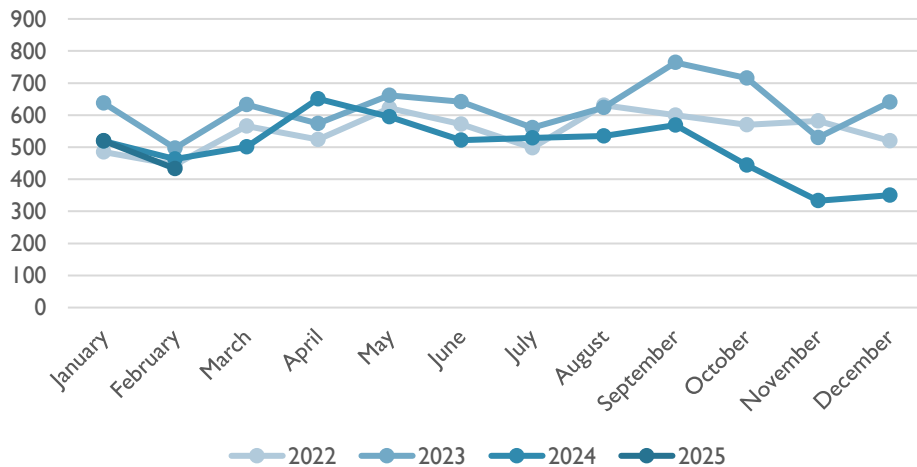
	Oct 2024	Nov 2024	Dec 2024	Jan 2025	Feb 2025
Comm 1	1360	1153	1114	1050	921
Comm 2	1146	1194	1154	1132	964
911 Calls	814	673	739	793	626
Totals	3320	3020	3007	2975	2511



Note: Due to a CAD changeover, statistic are not available for May, 2022

Front Counter Customers

	Oct 2024	Nov 2024	Dec 2024	Jan 2025	Feb 2025
MVC	19	21	32	32	26
MVC Report Pick Up	5	3	5	2	6
Fingerprints	2	16	1	20	16
PIC Inquires/Pick Up	133	45	111	163	149
Deliveries/Mail	48	46	18	59	44
Subpoena/Summons	3	2	5	7	5
Questions	43	37	30	35	36
RCMP Referral	18	18	12	25	22
Statements	21	17	10	41	15
Complaints	47	26	20	21	22
Guests	7	10	11	0	13
Contractors/Maintenance	12	6	3	7	12
Other	86	86	92	108	67
Totals	444	333	350	520	433

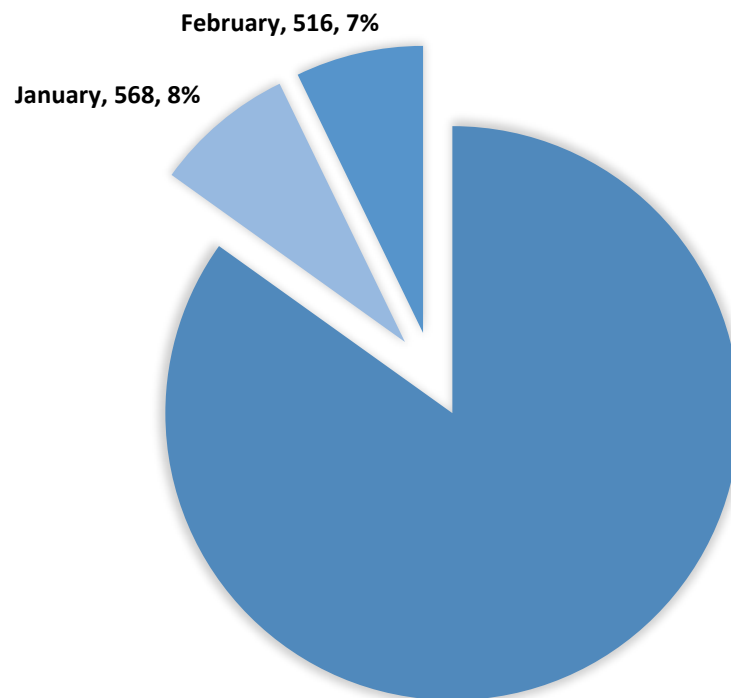


Number of Occurrences

	Oct 2024	Nov 2024	Dec 2024	Jan 2025	Feb 2025
Dispatched	366	335	302	325	312
Online Reporting	10	0	2	3	4
Total Occurrences	593	536	477	568	516

2025 Occurrences

2024 Occurrences = 7176

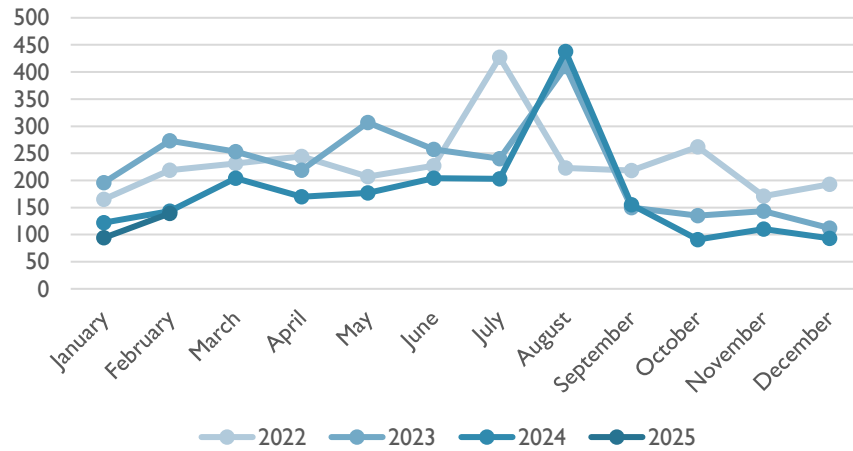


Tickets Issued

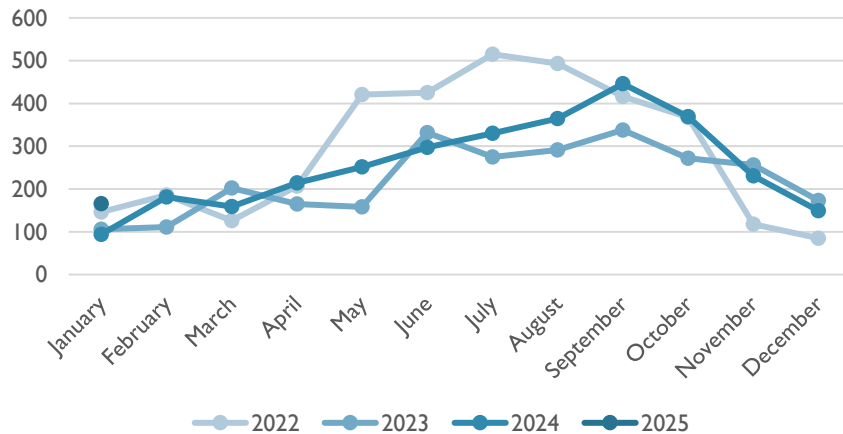
	Oct 2024	Nov 2024	Dec 2024	Jan 2025	Feb 2025
Violation Tickets	91	110	93	94	139
Mobile Electronic Enforcement	369	231	149	166	*
Intersection Safety Device	336	222	102	124	*
Total	796	563	344	384	

* = not available yet

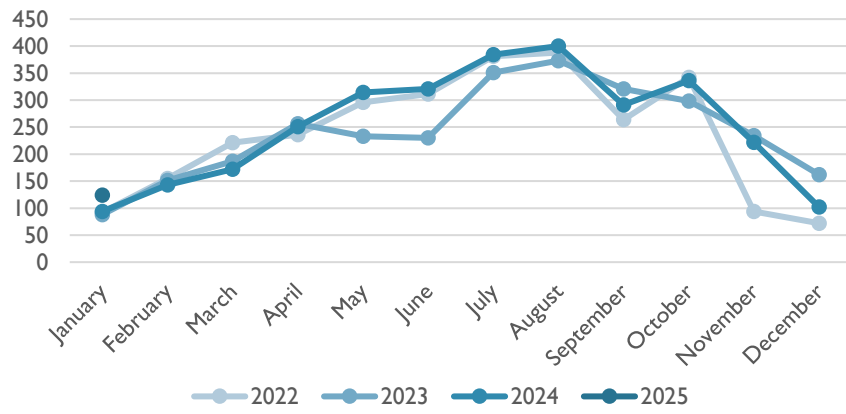
Violation Tickets



Mobile Electronic Enforcement Tickets



Intersection Safety Device Tickets



The Intersection Safety Device located at 68 Street & 48 Avenue was effective from February 1, 2020.

Monthly Comparisons

Crimes Against Persons		Compared to same month last year	2024 Yr Total	Feb 2024	Feb 2025	5 Yr Monthly Average for February
Homicide		↔	2	0	0	0
Robbery		↔	3	0	0	0
Sexual Assault		↓	22	2	1	2
Assault		↑	148	13	14	12
Arson		↔	4	0	0	0
Criminal Harassment		↔	21	0	0	0
Uttering Threats		↓	52	5	4	5
Crimes Against Property		Compared to same month last year	2024 Yr Total	Feb 2024	Feb 2025	5 Yr Monthly Average for February
Break and Enter		↓	104	11	1	5
	Business	↓	42	7	0	2
	Residential	↓	24	2	0	1
	Other (Detached Garden Shed)	↓	38	2	1	2
Theft of Motor Vehicles		↓	82	11	3	6
	Car	↓	12	1	0	1
	Truck/SUV	↓	62	10	3	5
	Motorcycle	↔	4	0	0	0
	Other (Van, ATV, Snowmobile, boat, etc)	↔	4	0	0	0
Theft Over \$5,000		↓	17	1	0	1
	Theft from Motor Vehicles	↔	2	0	0	0
	Shoplifting Over \$5,000	↔	1	0	0	0
	Other Thefts Over \$5,000	↓	14	1	0	1
Thefts Under \$5,000		↓	346	20	18	19
	Thefts from Motor Vehicles	↓	104	8	6	6
	Shoplifting Under \$5,000	↑	112	4	5	6
	Other Thefts Under \$5,000	↓	130	8	7	7

Monthly Comparisons (cont'd)

Crimes Against Property Continued		Compared to same month last year	2024 Yr Total	Feb 2024	Feb 2025	5 Yr Monthly Average for February
Mischief		↓	169	15	14	9
Frauds		↓	136	19	8	11
	Credit Card	↓	19	1	0	0
	General Fraud	↓	110	13	8	10
	Forgery & Uttering	↓	7	5	0	1
	Other (Personation, etc.)	↔	0	0	0	0
Drug Offences		Compared to same month last year	2024 Yr Total	Feb 2024	Feb 2025	5 Yr Monthly Average for February
Possession		↓	38	4	0	2
	Cocaine	↓	8	1	0	0
	Methamphetamine	↓	21	2	0	1
	Other	↓	9	1	0	1
Trafficking/Possession for the Purpose of Trafficking		↔	22	3	3	2
	Cocaine	↔	4	0	0	0
	Methamphetamine	↔	18	3	3	2
	Other	↔	0	0	0	0